



International Yacht Club

Region:
Vancouver Area



Club Information

Club Contact

Phone:

Email:

WEB page: <https://The IYC has been closed>

Local Area

Laundry: No

Restaurants:

Transportation:

Local Marine Services

Name:

Phone:

Pump-Out: No

Fuel: No

Haul-Out: No

VHF Channel:

Chandlery: No

Other Information:

Moorage

Moorage is with: Marina

GPS: 1° 59.50' N 1° 45.93' W

Location:

Dockage:

Restricted Dates:

Boater's Contact:

Contact Phone:

Time Limit: There is no longer moorage. The International Yacht Club has been closed.

Rafting: Not Allowed

Terms:

Facility Comments:

Power: 30A

WiFi: No

Water on dock: No

Restrooms No

Showers: No

Alternative Mooring Options: None, Anchorage, Marina

Alternative Mooring Notes:



Burrard Yacht Club

10 Gostick Place
North Vancouver, BC V7M 3G3 Canada

Region:
Vancouver Area
BC Canada



Club Information

Commodore

Rod Thornton

commodore@burrardyachtclub.com

Club Contact

Phone: 604-988-0817

Email: office@burrardyachtclub.com

WEB page: <https://www.burrardyachtclub.com>

Club House

Hours: Monday - Saturday 8:00 - 4:00

Comments: No restaurant or bar facilities available.

Local Area

Laundry: No

Restaurants: Within walking distance - restaurants, shopping malls and public transportation.

Transportation: Local buses & Seabus to Vancouver and train connection to the YVR airport.

Local Marine Services

Name: Lions Gate Marina

Phone: 604-985-5468

Pump-Out: No

Fuel: No

Haul-Out: Yes

VHF Channel: None monitored

Chandlery: Yes

Other Information: Martin Marine (chandlery) is not far away, easy taxi ride from the Burrard Yacht Club. Same goes for hardware stores pretty nearby.

Moorage

Moorage is with: Yacht Club

GPS: 49° 18.648' N 123° 05.457' W

Location: North Vancouver - West of Mosquito Creek Marina. Reciprocal privileges do not extend to BYC outstations.

Dockage: Assigned to vacant member slips and at Visitors slips on breakwater. Signs are posted.

Restricted Dates:

Boater's Contact: James Nelson / Travis Kleaman

Contact Phone: 604-988-0817 Ext. #2

Time Limit: 24 hours free (\$1/ft. after) 7 night maximum per year (unless approval of Staff Captain).

Rafting: Not Allowed

Terms: Report to Maintenance Office/Workshop after tied up. Must provide proof of \$3,000,000 Liability Insurance, show your Reciprocal Club Membership Card and fly your Club burgee when visiting BYC Docks.

Facility Comments: Key for gate/facilities. ice, Garbage/Recycling and book trading library. NO LAUNDRY available until the completion of our new Utility Building.

Power: 30A

WiFi: Yes

Water on dock: Yes

Restrooms: Yes

Showers: Yes

Alternative Mooring Options: None

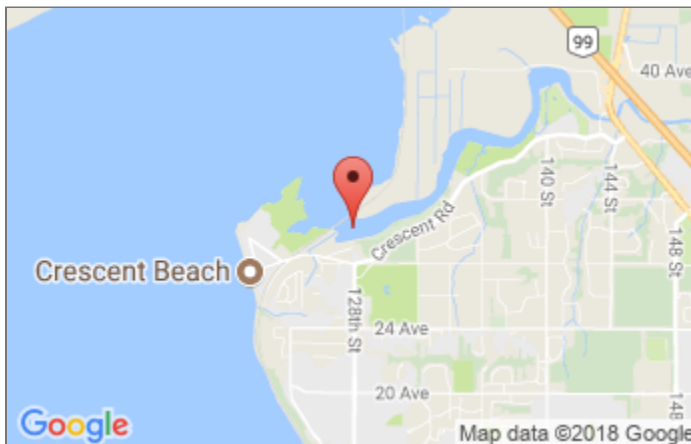
Alternative Mooring Notes:



Crescent Beach Yacht Club

12555 Crescent Road
South Surrey, BC V4A 2V4 Canada

Region:
Vancouver Area
BC Canada



Club Information

Commodore

Robert Pengelly
robert.pengelly2017@gmail.com
604-538-9559

Club Contact

Phone: 604-538-9559
Email: cbycevents@gmail.com
WEB page: <https://www.cbyc.info>

Club House

Hours: Open Wed to Sun (Check club website for club hours)
Comments: Clubhouse is above marina store

Local Area

Laundry: Yes
Restaurants: Restaurant, Store & Beach within 15 min. walk
Transportation: BC Transit (bus) and taxi services are available.

Local Marine Services

Name: Crescent Beach Service
Phone: 604.538.1441
Pump-Out: Yes
Fuel: Yes
Haul-Out: Yes
VHF Channel: 66
Chandlery: Yes
Other Information: On-site marine repairs also available.

Moorage

Moorage is with: Marina

GPS: 49° 03.417' N 122° 52.051' W

Location: Bridge 69 needs to open for passage - Contact bridge operator on VHF 66A or give 3 blasts on horn. Can also phone 604-538-3233

Dockage: Members' vacant slips.

Restricted Dates: None

Boater's Contact: Carol Charles

Contact Phone: 604-538-9666

Time Limit: 2 nights free

Rafting: Not Allowed

Terms: Reciprocal yacht club members are welcome to spend two free nights per month at Crescent Beach Marina. ? Slip assignments are on a first come first serve basis to a maximum of 2 boats per night. No rafting is permitted. ? A deposit will be required for a marina dock key. Additional days of moorage can be made with the Marina office. ? There is a 45' overall maximum and water and electricity is provided on the dock. There is no charge for power. Canada Customs clearing is available at the gas dock. ? Call ahead as space is limited. Crescent Beach Marina can be reached at (604) 538-9666 or on VHF 66A.

Facility Comments: Contact clubhouse for Wi Fi password.

Power: 15A,30A

WiFi: Yes

Water on dock: Yes

Restrooms: Yes

Showers: Yes

Alternative Mooring Options: Anchorage, Marina

Alternative Mooring Notes: Anchorage in the river is very shallow at lower tides. Consult a tide chart prior to anchoring.



Deas Island Yacht Club

4536 Martingale Cres, Langley BC V2Z 2L6 — 6255 River Road
Delta, BC V4K 0B2 Canada

Region:
Vancouver Area
BC Canada



Club Information

Commodore

Richard Roberts
rrobertsrj85@gmail.com
1 604 644-8066

Club Contact

Phone: 1 604 644-8066
Email: rrobertsrj85@gmail.com
WEB page: <https://www.deasislandyachtclub.com>

Local Area

Laundry: No
Restaurants: 20% off River House Restaurant & Pub
Transportation: Taxi

Local Marine Services

Name:
Phone:
Pump-Out: Yes
Fuel: Yes
Haul-Out: Yes
VHF Channel: none monitored
Chandlery: Yes
Other Information: Haul-out and Chandlery are near.

Moorage

Moorage is with: Marina

GPS: 49° 06.922' N 123° 03.807' W

Location: Delta - When approaching our marina you will pass Captains Cove Marina and then pass underneath the George Massey Tunnel Bridge. Heights are limited so taller vessels should check the tide charts.

Dockage: Over 100' of year round moorage for reciprocal guests. Additional moorage may be available.

Restricted Dates:

Boater's Contact: Walter Greene (Marina Manager)

Contact Phone: 604-940-4496 or 619-8408

Time Limit: 2 nights free of charge per year. Longer stays will be subject to normal marina rates. Maximum 5 days per month.

Rafting:

Terms: Heights limited - approx. 14' (see DIYC Website or Yachting Destination website for more details).

Facility Comments: Restrooms are in River House Restaurant

Power: 15A,30A

WiFi: Yes

Water on dock: Yes

Restrooms Yes

Showers: No

Alternative Mooring Options: Marina

Alternative Mooring Notes: Rafting not recommended.



Deep Cove Yacht Club

4420 Gallant Avenue
North Vancouver, BC V7G 1L2 Canada

Region:
Vancouver Area
BC Canada



Club Information

Commodore

commodore@deepcoveyc.com

Club Contact

Phone: 604-929-1009 Caretaker or Office

Email: officemanager@deepcoveyc.com

WEB page: <https://www.deepcoveyc.com>

Club House

Hours: Hours vary. Office open T-Th 0900-1500.

Comments: Bar & Dining Room. TV, Washroom, and Showers.

Local Area

Laundry: Yes

Restaurants: See www.deepcoveyc.com - Arms Reach Bistro, Osaka Japanese, Deep Cove Pizza, Honey Doughnuts, Raven Pub. Pharmacy. Kayak rental, Deep Cove Park, Playground, Beach, Liquor store, Medical clinics, Theatre/art gallery. Two shopping centres, both are 2.5km (1.55 miles) from club.

Transportation: North Shore Taxi 604-987-7171. Bus service to Vancouver & North Vancouver at Clubhouse.

Local Marine Services

Name:

Phone:

Pump-Out: No

Fuel: Yes

Haul-Out: Yes

VHF Channel: None monitored.

Chandlery: No

Other Information: Fuel in Deep Cove. There are also fueling and haul out services available in Vancouver Harbour, 8nm away and Port Moody.

Moorage

Moorage is with: Yacht Club

GPS: 49° 19.672' N 122° 56.775' W

Location: Deep Cove, Indian Arm in the District of North Vancouver, British Columbia, Canada.

Dockage: 250' Breakwater Float. VThe maximum vessel length shall not exceed 60 feet overall71

Restricted Dates:

Boater's Contact: Caretaker Vaughn

Contact Phone: 604-999-9960 or 604-929-1009

Time Limit: Reciprocal members shall be limited to a maximum of 12 days a year total. Not more than 3 consecutive days between July 1 and August 31, 5 consecutive days between September 1 and June 30, and no two stays within a two week period. No vessel may be left unattended overnight. Please note that 30A power is not available.

Rafting: Allowed

Terms: Moorage is restricted to the North, Seaward and South sides of A Dock only. First two days FREE. After two days - \$1.00 ft per day plus a \$5.00 a day Utility fee. There will be no charge for visits of 3 hours or less. All visitors are REQUIRED to provide proof of \$2m liability insurance. All visitors are required to report to the Custodian. Suggest you call ahead.

Facility Comments: Gate key from Caretaker with a \$20 deposit

Power: 15A

WiFi: Yes

Water on dock: Yes

Restrooms Yes

Showers: Yes

Alternative Mooring Options: None

Alternative Mooring Notes: Deep Cove North Shore Marina & Rentals at NE corner of Deep Cove does NOT accept transient moorage. The Government Dock to the South of the Club is for temporary moorage only - No overnight moorage.



Eagle Harbour Yacht Club

5750 Eagle Harbour Road
West Vancouver, BC V7W 1P5 Canada

Region:
Vancouver Area
BC Canada



Club Information

Commodore

Tyrone Stelzenmuller
ehyc@ehyc.org
604 921 7636

Club Contact

Phone: 604-921-7636

Email: ehyc@ehyc.org

WEB page: <https://www.ehyc.org>

Club House

Hours: In person Office Hours: Tue-Wed 9.30am-2.30pm
Manager: Thur-Mon 8:00am-4:00pm

Comments:

Local Area

Laundry: No

Restaurants: Horseshoe Bay

Transportation: Public Transit - Blue Bus #250

Local Marine Services

Name: Thunderbird Marine, Race Rocks Yacht Services

Phone:

Pump-Out: No

Fuel: No

Haul-Out: No

VHF Channel:

Chandlery: No

Other Information: Services: Thunderbird Marina, Race Rocks Yacht Services Fuel: Fishermen's Cove Fuel or Sewells. Pump Out Station: Heather Civic Marina or Snug Cove (Union Steamship).

Moorage

Moorage is with: Yacht Club

GPS: 49° 21.153 N 123° 16.204 W

Location: Eagle Harbour, West Vancouver, BC

Dockage: No specific guest slips. Space only available if EHYC members are away on their yachts. Skippers requiring temporary moorage must call ahead to determine if space is available.

Restricted Dates:

Boater's Contact: Ian Brownlow

Contact Phone: Office: 604-921 7636

Time Limit:

Rafting: Not Allowed

Terms: Protected marina basin. All slips are side tie. Power 15A only is available.

Facility Comments: Contact by email Office hours Mon-Thur 9.30am - 2.30pm

Power: None, 15A

WiFi: No

Water on dock: Yes

Restrooms: Yes

Showers: Yes

Alternative Mooring Options: None

Alternative Mooring Notes:



False Creek Yacht Club

1661 Granville Street — 1661 Granville Street - 3rd floor
Vancouver, BC V6Z 1N3 Canada

Region:
Vancouver Area
BC Canada



Club Information

Commodore

Craig Douglas

commodore@fcyc.com

Club Contact

Phone: 604-682-3292

Email: fcyc@fcyc.com

WEB page: <https://www.fcyc.com>

Club House

Hours: Wed-Fri. (1700-2200). Meal service until 2100.

Comments: -Club Lounge on 3rd floor of nearby building -
Free wireless internet in lounge.

Local Area

Laundry: Yes

Restaurants: Nearby on Granville Island and the City

Transportation: Nearby

Local Marine Services

Name: Granville Island Boatyard

Phone: 604 685 6924

Pump-Out: Yes

Fuel: Yes

Haul-Out: Yes

VHF Channel: 66A

Chandlery: No

Other Information:

Moorage

Moorage is with: Yacht Club

GPS: 49 ° 16.40' N 123 ° 08.30' W

Location: North side of False Creek. Check-in office on the dock under the Granville Bridge.

Dockage: Depends on availability of vacant member slips

Restricted Dates: Sailpast - 1st Saturday in May

Boater's Contact: dock manager

Contact Phone: 604-648 2628

Time Limit: -Free 1 night per season -Availability depending on vacant FCYC members' slips at time of arrival, and subject to maximum three (3) reciprocals in the Marina at any one time. -

Rafting: Not Allowed

Terms: Reservations are limited. Check availability on arrival.

Facility Comments: -Key deposit-Proof of \$2M Insurance - \$5 utilities -Wireless internet available on the dock. -Free WIFI available in the lounge -Make use of club lounge facilities on 3rd floor of nearby building

Power: 15A,30A

WiFi: Yes

Water on dock: Yes

Restrooms: Yes

Showers: Yes

Alternative Mooring Options: Anchorage, Marina

Alternative Mooring Notes: nearby in False Creek. Anchoring permits required for over 8 hours, and are available at Heather Civic Marina. They are free of charge.



Ladner Yacht Club

5011 River Road West
Delta, BC V4K 1S7 Canada

Region:
Vancouver Area
BC Canada



Club Information

Commodore

Keith bossons

keith@bossons.ca

Club Contact

Phone: 604-946-4056 (office)

Email: ladneryachtclub@telus.net

WEB page: <https://ladneryachtclub.ca>

Club House

Hours:

Comments: Members Only Access

Local Area

Laundry: No

Restaurants: Short walk to restaurants, pubs, & shopping centers. Groceries in Ladner. Near wildlife reserve + scenic walk along dykes. Great 2-hour kayak/dinghy loop.

Transportation: Everything is within walking distance.

Local Marine Services

Name: captains cove merina

Phone:

Pump-Out: Yes

Fuel: Yes

Haul-Out: Yes

VHF Channel: none monitored

Chandlery: Yes

Other Information: City of Delta pump-out, Napa Autoparts, & Lordco Autoparts. Also Ladner Harbour Machine Shop & Ladner Village Hardware. Launching Ramp.

Moorage

Moorage is with: Yacht Club

GPS: 49° 05.716' N 123° 05.057' W

Location: Ladner/Delta on the South Arm of the Fraser River. 10 miles East of Sand Heads Lighthouse.

Dockage: Vacant members' slips. 50' max. length.

Restricted Dates:

Boater's Contact: Caretaker Richard

Contact Phone: 604-946-4056 (office)

Reimbursement: pay the caretaker power available at \$5.00/day starting on Day 1 .Ample free parking and water;Washroom in the clubhouse

Time Limit: 48 hours free - \$1.00/ft after for max of 1 week stay.

Rafting: Allowed

Terms: 5 foot depth at 0 Tide. Prefer no rafting, but OK if no other space available.

Facility Comments: Dumpster. Water on docks Spring, Summer & Fall. No water in winter.

Power: 30A

WiFi: Yes

Water on dock: Yes

Restrooms: Yes

Showers: No

Alternative Mooring Options: None

Alternative Mooring Notes:



Royal City Yacht Club

#302 4753 River Road West
Delta, BC V4K 1R9 Canada

Region:
Vancouver Area
BC Canada



Club Information

Commodore

Dave Mellis

dave.mellis@edspumps.com

Club Contact

Phone:

Email: reciprocal@royalcityyachtclub.com

WEB page: <https://www.royalcityyachtclub.com/>

Local Area

Laundry: No

Restaurants: Short dinghy ride to town Ladner on Fraser R. Visit Reifel Bird Sanctuary & historic Ladner. Shopping & liquor 1 - 2 miles away.

Transportation: Delta taxi 604-943-1111

Local Marine Services

Name:

Phone:

Pump-Out: Yes

Fuel: Yes

Haul-Out: Yes

VHF Channel:

Chandlery: No

Other Information: No services at marina at this time other than what is ticked above, as the marina and area are undergoing redevelopment. Taxi is the best way to get into Ladner for shopping.

Moorage

Moorage is with: Marina

GPS: 49° 06.869' N 123° 04.618 W

Location: South Arm of the Fraser River - 9 miles from ocean - On Deas Slough. In Delta - in community of Ladner.

Dockage: 100' - max vessel length 60'

Restricted Dates:

Boater's Contact: Marina Office - Dave

Contact Phone: 604-946-1244 (ext 0)

Time Limit: 24 hours - 2 days/year.

Rafting: Not Allowed

Terms: Call in advance. Dockside depth 10'.

Facility Comments: Phone available at marina office.

Power: 30A

WiFi: No


Water on dock: Yes

Restrooms: No

Showers: No

Alternative Mooring Options: Anchorage

Alternative Mooring Notes: Contact reciprocal officer to check space availability.



Royal Vancouver Yacht Club - Coal Harbour

3811 Point Grey Road
Vancouver, BC V6R 1B3 Canada

Region:
Vancouver Area
BC Canada



Club Information

Commodore

Cedric Burgers

commodore@royalvan.com

Club Contact

Phone: 604-688-4578

Email: reception@royalvan.com

WEB page: <https://www.royalvan.com>

Local Area

Laundry: No

Restaurants: Breakfast, Lunch, Snacks at Mermaid Inn 8:30 - 4 pm daily.

Transportation: Taxi. Trolley bus through park in summer.

Local Marine Services

Name:

Phone:

Pump-Out: Yes

Fuel: Yes

Haul-Out: Yes

VHF Channel: 66A

Chandlery: Yes

Other Information: 1 km to fuel. Pump-out after 4 pm. Haul out in False Creek. Marine Stores near.

Moorage

Moorage is with: Yacht Club

GPS: 49° 17.70' N 123° 07.85' W

Location: Call on way in for slip assignment - Moorage is very limited.

Dockage: As available - Assigned by Dockmaster.

Restricted Dates:

Boater's Contact: Marcus D'Aubin

Contact Phone: 604-688-4578

Time Limit: 2 nights/year. Additional at \$1/ft/night. Please Note: Reciprocal moorage is NOT available at outstations.

Rafting: Allowed

Terms: Call on way in for slip Assignment. Moorage is limited. Coal Harbour is preferred moorage.

Facility Comments: Ice, Garbage, & Phone. Daily services fee \$5.

Power: 30A,50A

WiFi: No


Water on dock: Yes

Restrooms: Yes

Showers: Yes

Alternative Mooring Options: Marina

Alternative Mooring Notes: Rafting allowed in certain situations if not blocking other boats.



Royal Vancouver Yacht Club - Jericho

3811 Point Grey Road
Vancouver, BC V6R 1B3 Canada

Region:
Vancouver Area
BC Canada



Club Information

Commodore

Cedric Burgers

commodore@royalvan.com

Club Contact

Phone: 604-224-1344 Sterling Nolette

Email: reception@royalvan.com

WEB page: <https://www.royalvan.com>

Club House

Hours: 9 am-10 pm (7 days/wk)

Comments: Marine Lounge: Full food & beverage service; jacket & tie required. Mon - Sat 11:30 am-9:30 pm. Sun. 12 noon-9 pm.

Local Area

Laundry: No

Restaurants: Model Room / Star & Dragon: neat sailing attire. Star & Dragon Breakfast: Sat & Sun 8:30 - 11:30 am.

Transportation: Public bus, taxi

Local Marine Services

Name:

Phone:

Pump-Out: Yes

Fuel: Yes

Haul-Out: Yes

VHF Channel: 66A

Chandlery: Yes

Other Information: 5 kms to fuel. Haul-Out at False Creek. Marine stores near.

Moorage

Moorage is with: Yacht Club

GPS: 49° 16.513' N 123° 11.143' W

Location: Clear customs (concrete dock - NE corner). Then call for slip assignment.

Dockage: Slips & lineal moorage as available.

Restricted Dates:

Boater's Contact: Mark Montrose

Contact Phone: 604-224-1033

Time Limit: 2 nights/year - \$5 daily utility fee. Additional days \$1/ft/night. Reciprocal moorage not available at outstations.

Rafting: Not Allowed

Terms: Call ahead. Reciprocal moorage is very limited.

Facility Comments: Ice, Garbage, & Phone. Daily services fee \$5. Green Marina certification received at Jericho, in progress at Coal Harbour.

Power: 15A

WiFi: Yes

Water on dock: Yes

Restrooms: Yes

Showers: Yes

Alternative Mooring Options: None

Alternative Mooring Notes: Alternate marinas in False Creek. Anchorage to West of Jericho docks available but not normally recommended.



Squamish Yacht Club

P.O. Box 1681 — 37778 Galbraith Ave (Loggers Lane)
Squamish, B.C. , BC V8B 0B2 Canada

Region:
Vancouver Area
BC Canada



Club Information

Commodore

Trevor Chelswick

commodore@squamishyachtclub.com

604-907-2228

Club Contact

Phone: 604 815 9533

Email: clubsecretary@squamishyachtclub.com

WEB page: <https://www.squamishyachtclub.com>

Local Area

Laundry: No

Restaurants: Walking distance to downtown Squamish 5 minutes

Transportation: Local Bus service - 604 892-5559
Squamish Connector 604-318-5855 Squamish Rides 604-715-0196
Howe Sound Taxi 604 898-8888 Squamish Taxi 604-567-1111
Yellow Cabs 604-892-5995

Local Marine Services

Name: Government Wharf

Phone: 604 892-3725

Pump-Out: Yes

Fuel: No

Haul-Out: No

VHF Channel: none monitored

Chandlery: No

Other Information:

Moorage

Moorage is with: Yacht Club

GPS: 49° 41.67' N 123° 09.26' W

Location: SYC docks are located in Mamquam Blind Channel on the eastern side at the head of Howe Sound. Enter past the starboard hand dolphin and follow range lights until abeam of the closest yellow painted piling on your right, then favour the left side of the channel, staying close to the green painted piling. Keel boats should come in at mid or high tide. Contact Port Captain at 604-815-9533 for detailed directions.

Dockage: 60-80' dock space on D dock, or vacant member slips.

Restricted Dates:

Boater's Contact: James Grant

Contact Phone: 604-815-9533

Time Limit: First night free - \$.50 per foot - 7 day limit at one time

Rafting: Not Allowed

Terms: \$3.00 charge for power. Wi Fi Internet available at the clubhouse.

Facility Comments: Approach on med - high tide. SYC is 1 mile NNE of entrance light. Contact Port Captain for instructions for navigating the channel.

Power: 20A

WiFi: Yes

Water on dock: Yes

Restrooms Yes

Showers: No

Alternative Mooring Options: Marina

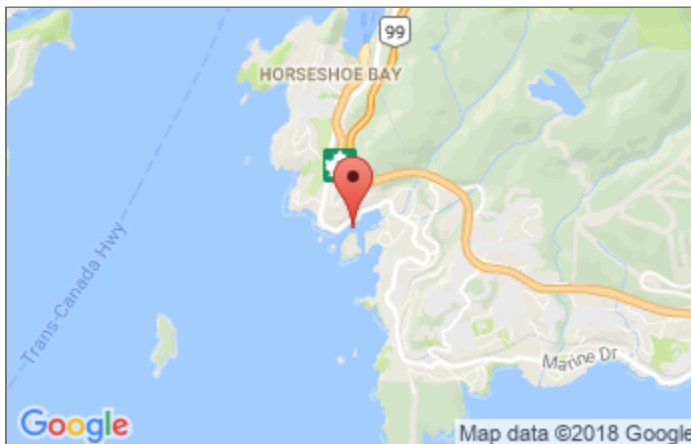
Alternative Mooring Notes:



West Vancouver Yacht Club

5854 Marine Drive
West Vancouver, BC V7W 2S2 Canada

Region:
Vancouver Area
BC Canada



Club Information

Commodore

Harry Coleman

commodore@wvyc.ca

Club Contact

Phone: 604-921-7575

Email: admin@wvyc.ca

WEB page: <https://www.wvyc.ca>

Club House

Hours: Office: Mon-Fri 0900 to 1700 hrs. Weekends 0900 to 1700 hrs.

Comments: Bar: Wednesday - Sunday 1100 to 2300 Lunch: Wednesday - Sunday 1130 to 1430 Dinner: Wednesday - Sunday Evenings (Summer) Dinner: Friday - Sunday Evenings (Winter Oct thru Apr)

Local Area

Laundry: No

Restaurants: Clubhouse only open for lunch (Wednesday through Sunday) & dinner (Sunday). Horseshoe Bay restaurants & Caulfeild Shopping Center approx. 2 miles.

Transportation: Bus service is available in both directions from bus stops on Marine Drive just west of YC entrance. Yacht Club directly on bus route to Horseshoe Bay or West Vancouver and Downtown

Local Marine Services

Name:

Phone:

Pump-Out: No

Fuel: No

Haul-Out: No

VHF Channel: Please phone Front Office

Chandlery: No

Other Information: On-Site: Beverage Recycling Bin in Mast Shed (near C Dock ramp). Mixed Recyclable Bin and Garbage Dumpster in parking lot Off-Site: Fuel Dock in Fisherman's Cove. Race Rocks Shipyard & travel lift. Thunderbird Marina Store & boat hoist.

Moorage

Moorage is with: Yacht Club

GPS: 49° 21.344' N 123° 16.409' W

Location: In Fisherman's Cove.

Dockage:

Restricted Dates: No winter reciprocal moorage available.

Boater's Contact: Front Desk

Contact Phone: 604-921-7575. MUST PHONE BEFORE ARRIVAL.

Time Limit: First two nights complimentary. Charges begin on third day.

Rafting: Not Allowed

Terms: Our guest moorage availability is limited to the berths vacated by our own members during summer vacation months. Please phone or email (admin@wvyc.ca) ahead, minimum 2 days notice, to (604) 921-7575 to guarantee a slip. Visitors must present a current membership card when checking in with the Front Office and are required to provide proof of valid insurance to the Front Office prior to or upon arrival in the basin.

Facility Comments: Guest Moorage is subject to availability – please email or phone the Front Office prior to your arrival. • Gate key available for \$20.00 (cash) returnable deposit • Pre-payment required

Power:

WiFi: Yes

Water on dock: Yes

Restrooms: Yes

Showers: Yes

Alternative Mooring Options: None

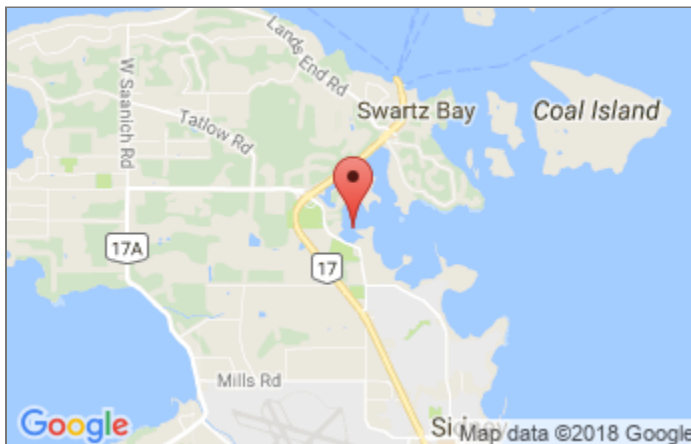
Alternative Mooring Notes:



Capital City Yacht Club

10630 Blue Heron Road
Sidney, BC V8L 5S6 Canada

Region:
BC Islands
BC Canada



Club Information

Commodore

Mo Girard

commodore@ccyc.ca

Club Contact

Phone: 250-656-4512 (not staffed)

Email: info@ccyc.ca

WEB page: <https://www.ccyc.ca>

Club House

Hours: No set hour of operation.

Comments:

Local Area

Laundry: Yes

Restaurants: Yes, nearby.

Transportation: Walking distance to BC Ferries at Swartz Bay. One block to bus stop with direct service to Sidney & Victoria (70). A transfer to Butchart Gardens is possible.

Local Marine Services

Name:

Phone:

Pump-Out: Yes

Fuel: Yes

Haul-Out: Yes

VHF Channel:

Chandlery: Yes

Other Information: Fuel, Haul-out & Chandlery near. Customs clearance available at Van Isle Marina fuel dock, immediately to port on entering Tsehum Harbor. Contact Customs on VHF 66. Phone 888-226-7277 after hours.

Moorage

Moorage is with: Yacht Club

GPS: 48° 40.351' N 123° 25.138' W

Location: Sidney area - W side of Tsehum Harbour - SE side of Blue Heron Basin. Follow dredged channel carefully. Depth 5 ft at low tide. Even shallower at 0 tide.

Dockage: 50' on visitors dock & any signed out members slips. 50' max length overall, 14.5' max beam.

Restricted Dates:

Boater's Contact: Reciprocal Director

Contact Phone: 250-656-4512 (not staffed)

Time Limit: A Facility Fee of \$5.00 CDN for each day including the first two days of free moorage, followed a maximum of five days at \$0.50 CDN per ft per day (plus the \$5.00 CAD Facility Fee) for a maximum of seven days total, twice a year.

Rafting: Not Allowed

Terms: MOORAGE IS ON A FIRST COME FIRST SERVE BASIS & YOU MUST HAVE A MINIMUM \$2,000,000 LIABILITY INSURANCE COVERAGE. Upon arrival, tie up at the Red 30 minute dock (no overnight moorage allowed on the red dock), go to the kiosk at the head of the dock to register, stay at the Yellow visitor's dock or one of the signed-out "Reciprocal Only" berths. Gate fobs (one per vessel, please) for the gate will need to be obtained from the reciprocal key box in the kiosk. Vessels are not to be left unattended overnight.

Facility Comments: Get entry card to gate & reciprocal washrooms by signing in at B dock gatehouse. Pay \$5.00 facility fee in Canadian funds. Ice available.

Power: 30A

WiFi: Yes

Water on dock: Yes

Restrooms: Yes

Showers: Yes

Alternative Mooring Options: None

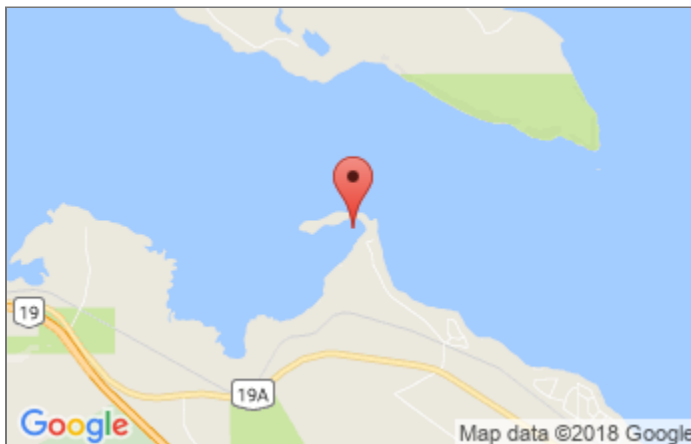
Alternative Mooring Notes:



Deep Bay Yacht Club

Box 169
Bowser, BC V0R 1G0 Canada

Region:
BC Islands
BC Canada



Club Information

Commodore

Mike Claxton
cruising@dbyc.ca
250-927-2031

Club Contact

Phone:

Email: commodore@dbyc.ca

WEB page: <https://www.dbyc.ca>

Club House

Hours: Floating Clubhouse is locked except for meetings and social events.

Comments: Clubhouse decks & BBQ available for reciprocals. May use clubhouse w prior permission of DBYC executive.

Local Area

Laundry: No

Restaurants: Cafe & gas pump at marina. Village of Bowser is 1 hour walk. Grocery store will give ride back to marina. Bus stops at Deep Bay, check at government wharf office for detailed information.

Transportation: May be able to catch bus or get ride with local.

Local Marine Services

Name:

Phone:

Pump-Out: No

Fuel: No

Haul-Out: No

VHF Channel:

Chandlery: No

Other Information: Wharfinger Daniel Wild 250-757-9331.

Moorage

Moorage is with: Yacht Club

GPS: 49° 27.953' N 124° 43.619' W

Location: Tie up temporarily on East side of clubhouse & check list near maintenance building located before the ramp to find available reciprocal slips.

Dockage: First come, first served availability. Connect with dock manager to inquire about available slips.

Restricted Dates:

Boater's Contact: Doug

Contact Phone: 250-792-0867

Time Limit: 1 night/year. Add'l nights @ \$1,00ft. arranged w marina manager.

Rafting: Not Allowed

Terms: Instructions posted at floating clubhouse (flagstaff). Register w marina manager Doug or owner, Lawrence as indicated on signage near maintenance building close to ramp.

Facility Comments: Toilet & coin operated showers in grey cement block building at foot of wharf. Ask dock manager (Doug) for a key to enter shower and code for afterhours bathroom access.

Power: 15A

WiFi: No

Water on dock: Yes

Restrooms: Yes

Showers: Yes

Alternative Mooring Options: Marina

Alternative Mooring Notes: Deep Bay Private Marina Facility
250-757-8664 / 250-830-8589 (cell) Deep Bay Harbour Authority
250-757-9331 Robert



Nanaimo Yacht Club

400 Newcastle Avenue
Nanaimo, BC V9S 4J1 Canada

Region:
BC Islands
BC Canada



Club Information

Commodore

Jeff Reis

Club Contact

Phone: 250-754-7011

Email: nyc@nanaimoyc.ca

WEB page: <https://www.nanaimoyc.ca>

Club House

Hours: Depends on season. Look for posted Notices on the club's webpage. See Dock Map on LINK below.

Comments: [link](#)

Local Area

Laundry: Yes

Restaurants: Many restaurants & stores available. 'Thrifty's Foods' will deliver. Map with walking distances available at the NYC office. Check out what is happening in Nanaimo at www.tourismnanaimo.com

Transportation: Taxi, bus, car rental. See office for details.

Local Marine Services

Name: Many - See office for listings or suggestions.

Phone:

Pump-Out: Yes

Fuel: Yes

Haul-Out: Yes

VHF Channel:

Chandlery: Yes

Other Information:

Moorage

Moorage is with: Yacht Club

GPS: 49° 10.669' N 123° 56.395' W

Location: Reciprocal moorage is available on outside of "K" dock, (south side from east corner to mast tower only.)

Dockage: 310 ft. - 'K' dock, between East corner and mast tower.

Restricted Dates: Nanaimo Yacht Club Sailpast - May 5. SIN Regatta Race week - June 28th - 30th For most up-to-date information see: <https://www.nanaimoyc.ca/sin>

Boater's Contact: Main Office / Rusty Kostka - Operations Manager

Contact Phone: 250-754-7011

Time Limit: Visitor Moorage is open for Reciprocal use. Maximum 5 days recip. moorage per 30 day period.

Rafting: Not Allowed

Terms: There is a \$5.00 service fee for each night. Moorage fees charged after 1st night for reciprocals : \$1.00/foot. Proof of 2,000,000 liability insurance required. Leave 3 feet between visiting boats to allow for max. number of boats. Please tie dinghies along side your boat. Maximum vessel length 60 ft. overall (includes dinghy, davits, etc.)

Facility Comments: Pump-out station for registered guests. Returnable beverage container - bottom of ramp. Garbage and recyclable mixed item bins are located on the south parking lot. (Must pick up key from the office).

Power: 30A

WiFi: Yes

Water on dock: Yes

Restrooms: Yes

Showers: Yes

Alternative Mooring Options: Mooring Balls, Anchorage, Marina

Alternative Mooring Notes: Nanaimo Boat Basin or anchorage at Newcastle Marine Park (Saysutshun). Additional paid moorage at various marinas along Newcastle Channel.



Schooner Cove Yacht Club

P.O. Box 9
NanOOSE Bay, BC V9P 9J9 Canada

Region:
BC Islands
BC Canada



Club Information

Commodore

Bronwen Young

commodore@scyc.ca

Club Contact

Phone:

Email: reciprocal@scyc.ca

WEB page: <https://www.scyc.ca>

Local Area

Laundry: Yes

Restaurants: NanOOSE Bay Cafe restaurant located at Fairwinds Marina. Nearby (within 1km) is Fairwinds 18 hole Golf Course and restaurant. Contact Quality Foods for food & delivery orders(250-468-7131). Cascadia Liquor Store will deliver. 250-821-1991.

Transportation: Oceanside Taxi 250-954-8294. Budget Rent-a-Car - delivered to marina (250-468-7131)

Local Marine Services

Name:

Phone:

Pump-Out: Yes

Fuel: Yes

Haul-Out: No

VHF Channel: 66A (low)

Chandlery: No

Other Information:

Moorage

Moorage is with: Marina

GPS: 49° 17.250' N 124° 08.050' W

Location: Use Navigation charts ** Caution: Schooner Reef **

Dockage: 100' Total

Restricted Dates: May 30th. to June 2nd.

Boater's Contact: Marina office (located on lower floor of the foreshore building)

Contact Phone: 250-468-5364

Reimbursement: \$10 fee that includes power payable to the Fairwinds Marina Office.

Time Limit: 2 non-consecutive nights/year: subsequent nights at marina rates.

Rafting: Not Allowed

Terms: Call marina ahead for slip assignment, reciprocal space is available on first come first serve basis no reservations. 15' depth at 0 tide. As of January 2025, the marina is being rebuilt with new docks, work is scheduled to be complete by April 2025, this page will be updated when work is completed.

Facility Comments: Marina office & washrooms etc are located on lower floor of the foreshore building.

Power: 15A,30A,50A

WiFi: Yes

Water on dock: Yes

Restrooms Yes

Showers: Yes

Alternative Mooring Options: None

Alternative Mooring Notes: Very small cove hence no anchorage or mooring balls - closest mooring / anchorage spot is located 3 nautical miles NW in Northwest Bay



Sidney North Saanich Yacht Club

P.O. Box 2521 — 1949 Marina Way
Sidney, BC V8L 4B9 Canada

Region:
BC Islands
BC Canada



Club Information

Commodore

Susan Huggett

commodore@snsyc.ca

Club Contact

Phone: 250-656-4600

Email: info@snsyc.ca

WEB page: <https://www.snsyc.ca>

Club House

Hours: See Below "The Latest News"

Comments: The Club House has a dining room for fine or casual dining, a bar and sun deck with spectacular views. Reciprocal washrooms are located in the basement and can be accessed by key codes supplied upon fee payment. Free showers. Washer Dryer requires \$4 in coins (\$1 and \$2) See fee envelope and deposit box in the Reciprocal Dock kiosk desk.

Local Marine Services

Name: 2 local marinas with fuel and haul-out

Phone:

Pump-Out: Yes

Fuel: Yes

Haul-Out: Yes

VHF Channel: n/a

Chandlery: Yes

Other Information: Customs clearance available at Van Isle Marina fuel dock, immediately to port on entering Tsehum Harbor. Tie up, then phone 888-226-7277 from phone booth.

Local Area

Laundry: Yes

Restaurants: Town of Sidney is a short walk plus a 10-minute bus ride away.

Transportation: Regular bus service or Taxi 250-656-1111

Moorage

Moorage is with: Yacht Club

GPS: 48° 40.40' N 123° 25.02' W

Location: Western side of Tsehum Harbour - Blue Heron Basin - North of Sidney. The reciprocal dock is located immediately behind the rock breakwater. Use only the west side of the dock, east side is reserved.

Dockage: 260'

Restricted Dates: Restricted dates posted on website snsyc.ca. Please check before coming. Note particularly dates for PATOS and CRASH Regattas.

Boater's Contact: None, see Instructions link below. Sign in at the Dock Kiosk.

Contact Phone: 250-656-4600

Reimbursement: none

Time Limit: Three nights permitted in any 30 day period. \$8.00 for the first night. The second and third nights are \$8 plus \$1 per foot each night.

Rafting: Not Allowed

Terms: No reservations accepted. Register at kiosk on dock. Must produce proof of \$2 Million Liability Insurance on demand. Use west side of dock only. Starboard tie if bow in. No rafting. One small boat (20' max) can tie across the end of the dock. Stay in marked channel when approaching breakwater. Controlling depth in channel is 2 meters at zero tide. Note:- Boat must be occupied at night.

Facility Comments: Scenic dining room open Wed-Sun with dinners Wed-Sat. Free internet wireless at dock and within SNSYC clubhouse. Coin operated laundry located in the clubhouse basement.

Power: 30A

WiFi: Yes

Water on dock: Yes

Restrooms: Yes

Showers: Yes

Alternative Mooring Options: Anchorage, Marina

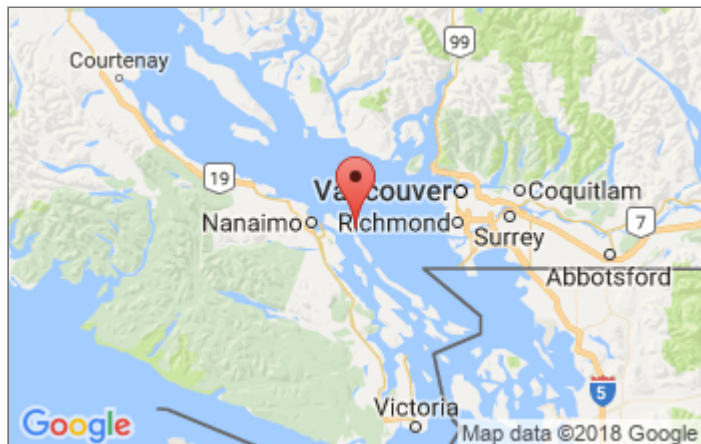
Alternative Mooring Notes: Anchorage can be found at Sidney Spit, Gulf Islands National Park Reserve. Moorage may be also obtained at North Saanich Marina, Port Sidney or Van Isle Marina.



Silva Bay Yacht Club

Silva Bay Yacht Club — P.O. Box 154
Gabriola Island, BC V0R 1X0 Canada

Region:
BC Islands
BC Canada



Club Information

Commodore

Debbie Erdos

commodore@silvabayyachtclub.com

Club Contact

Phone: 778-674-7665, Robert Erdos Staff Captain/Reciprocals

Email: info@silvabayyachtclub.com

WEB page: <https://www.silvabayyachtclub.com>

Local Area

Laundry: Yes

Restaurants: Page's market has coffee, bread, vegetables, ready made meals etc. Sunday market in season. Food truck in season. Silva Bay Pub temporarily closed. 14 Km to Gabriola village.

Transportation: Island Taxi. Gulf Islands Seaplanes. Kayak, mountain bike, & moped rentals. Gertie Bus

Local Marine Services

Name:

Phone:

Pump-Out: No

Fuel: Yes

Haul-Out: No

VHF Channel: 66A

Chandlery: No

Other Information: Gas, Diesel and Marine charts at Page's Marina. Woodfire Restaurant food truck during summer.

Moorage

Moorage is with: Marina

GPS: 49° 08.889' N 123° 41.807' W

Location: Page's Resort & Marina - SE Gabriola Island

Dockage: 40' on signed dock E10. Extra moorage may be available when member slips at Page's are vacant.

Restricted Dates:

Boater's Contact: Gloria Hatfield

Contact Phone: 250-247-8931

Time Limit: From May 1-Sept 30: 1 day/month. From Oct 1-April 30: 2 days/month

Rafting: Not Allowed

Terms: \$10.00/night (30 amp) No reservations Call Page's for docking instructions via radio. After hours dock at E10 - register in AM Fly your burgee and have your current membership card ready

Facility Comments: Page's Resort has resort facilities with Cottages, Camping, Picnic area with Barbecue, Phone, Garbage, small store.

Power: 30A

WiFi: Yes

Water on dock: No

Restrooms: Yes

Showers: Yes

Alternative Mooring Options: Marina

Alternative Mooring Notes: At Page's Marina or Silva Bay Marina



Vallarta Yacht Club

Paseo de los Cocoteros No. 001, Int.20
Nuevo Vallarta, Nayarit C.P. 63731 Mexico

Region:
Bahis de Banderas
Nayarit Mexico



Club Information

Commodore

Dan Green

commodore@vallartayachtclub.org

+ 52 322 180-166

Club Contact

Phone: 011 52 322-297-2222 - Rudy Trejo General Manager

Email: office@vallartayachtclub.org

WEB page: <https://www.vallartayachtclub.org>

Club House

Hours: Vallarta Yacht Club welcomes guests to the clubhouse at the times listed in club house info.

Comments: In-Season Bar(M-Sat)0800-2300 (Sun) 0900-2300;
Restaurant (M-Sat)0800-2100 (Sun)0900-1400 and 1800-2000(approx). Slightly shorter Summer hours. Accept cash or credit card.

Local Area

Laundry: Yes

Restaurants: Yes. 7 within easy walk in addition to the VYC. 10 others within short shuttle or taxi ride. Indoor Shopping Mall adjacent to VYC. Church, Casino, Bank (2) and Hospitalwithineasy walk.

Transportation: Land and Water Taxis, Free Town Trolley shuttle, Free Resort Shuttle, Bus to Puerto Vallarta Central

Local Marine Services

Name: VYC

Phone: +52 (322) 297-2222

Pump-Out: Yes

Fuel: No

Haul-Out: Yes

VHF Channel: 63

Chandlery: Yes

Other Information: Fuel 8 miles at Opequimar Boatyard.

Moorage

Moorage is with: Yacht Club

GPS: 20° 41.596' N 105° 17.590' W

Location: Dock E

Dockage: VYC = 2, Marina = 200

Restricted Dates: See Club calendar

Boater's Contact: Rudy Trejo

Contact Phone: 011 52 322-297-2222

Time Limit: Reservations strongly recommended. Bring unexpired membership card. Letter of Introduction recommended.

Rafting: Allowed

Terms: 30+50amps at 110V. 50A at 22V single.50-100A at 22V 3-phase. 100A at 480V.

Facility Comments: Mail Drop, Hot Tub, Swimming Pool, Long-distance phone service, locker room, ice, garbage.

Power: 30A,50A

WiFi: Yes


Water on dock: Yes

Restrooms Yes

Showers: Yes

Alternative Mooring Options: None,Marina

Alternative Mooring Notes:



Semiahmoo Yacht Club

701 Harrison Ave, P.O. box 2266, — Blaine Marina, 325 Marine drive
Blaine, WA 98231 United States

Region:
Northern Inland
Waters
WA United States



Club Information

Commodore

Mel Kolstad

commodore@semiahmooyachtclub.org

Club Contact

Phone:

Email: commodore@semiahmooyachtclub.org

WEB page: <https://www.semiahmooyachtclub.org>

Local Area

Laundry: Yes

Restaurants: Yes, several restaurants and grocery stores within walking distance.

Transportation:

Local Marine Services

Name:

Phone:

Pump-Out: No

Fuel: No

Haul-Out: No

VHF Channel: 16

Chandlery: No

Other Information: Groceries and shops are within walking distance of marina.

Moorage

Moorage is with: Marina

GPS: 48° 59.50' N 122° 45.90' W

Location: Near the town of Blaine. In Drayton Harbor, close to the Canadian border. After entering Drayton harbor, the Blaine Harbor marina is the first entrance to port and is marked by a red triangle on the breakwater. Keeping the red triangle and the breakwater to starboard proceed to the boathouse floats, once past the boathouses, turn left. The reciprocal dock is 50 feet of the visitor dock which is connecting the boathouses with the shore via Gate 2.

Dockage: SYC reciprocal moorage is for one vessel up to 50 feet (overall), on the visitors dock at Blaine Harbor Marina Gate 2' first come first serve, no reservations, no rafting.

Restricted Dates:

Boater's Contact: Harbor Master or his designee

Contact Phone: 360-647-6176

Time Limit: 2 consecutive nights per month at visitor dock, gate 2. These 2 consecutive must be separated by 7 nights out. Additional moorage at regular rates may be available. Please register at the harbor master office and present member card. Fly Burgee. there is a small fee of \$5.00 per night for electricity.

Rafting: Not Allowed

Terms: Port or starboard tie, no rafting, Water and electricity available.

Facility Comments: the visitor float is equipped with potable water, 30 and 50 amp shore power and a portable holding tank pump out cart.

Power: 30A, 50A

WiFi: Yes

Water on dock: Yes

Restrooms: Yes

Showers: Yes

Alternative Mooring Options: Marina

Alternative Mooring Notes: Arrange directly with Blaine Harbor Marina staff



Anacortes Yacht Club

611 Rotary Park Lane — 611 Rotary Park Lane
Anacortes, WA 98221 USA

Region:
Northern Inland
Waters
WA USA



Club Information

Commodore

Jon Ronngren

commodore@anacortesyachtclub.org

360-293-5277

Club Contact

Phone: 360-293-5277

Email: info@anacortesyachtclub.com

WEB page: <https://www.anacortesyachtclub.org>

Club House

Hours: Open Fridays at 17:30 for social hour. Second Friday monthly meetings. Fourth Fridays \$5 dinner night. Summers open Wednesdays after racing.

Comments: NE end of Cap Sante Boat Haven - near P & Q docks.

Local Area

Laundry: Yes

Restaurants: Near

Transportation: SKAT (Skagit Transit bus), Merts Taxi, Rental cars available in town.

Local Marine Services

Name: Several nearby - directory at dock box or marina

Phone:

Pump-Out: Yes

Fuel: Yes

Haul-Out: Yes

VHF Channel: 66A

Chandlery: Yes

Other Information:

Moorage

Moorage is with: Marina

GPS: 48° 30.750' N 122° 36.300' W

Location: End of O dock April 1st through October 1st. C-10 October through March (NOTE: rafting not allowed on C dock)

Dockage: End of "O", Max available 83 feet (two slips; 45 and 38ft).

Restricted Dates: Reciprocal dock closed to visitors as follows: 1. When posted for Windermere Regatta

Boater's Contact: Harbormaster

Contact Phone: 360-293-0694 / 360-661-5000 (after hours)

Reimbursement: \$20 per night w/without electricity. Pay by square/credit card using QR code at dock kiosk or URL below. NO CASH
<https://checkout.square.site/buy/FHMXHZSLXG23Q3G4WKYBDZTR>
(right click URL to access)

Time Limit: Two slips at end of O dock. April - Sept - 2 nights/month - 6 days/year max. / Oct. - March - Single slip at C-dock Slip 10.

Rafting: Allowed

Terms: Summertime (May thru October) 2 slips - "O" 91 (50 ft. max.) & "O" 98 (33 ft. max). Wintertime single slip at C-10. No reservations, first come first served. Sign in at the kiosk and fly your burgee. Rafting must be permitted to 2 abreast limit, no overhang into fairway. Moorage with or without electrical hookup is \$15.00 per night starting April 1st, 2022. See kiosk.

Facility Comments: Contact Marina Office during office hours for washroom access

Power: 30A

WiFi: Yes


Water on dock: Yes

Restrooms: Yes

Showers: Yes

Alternative Mooring Options: Marina

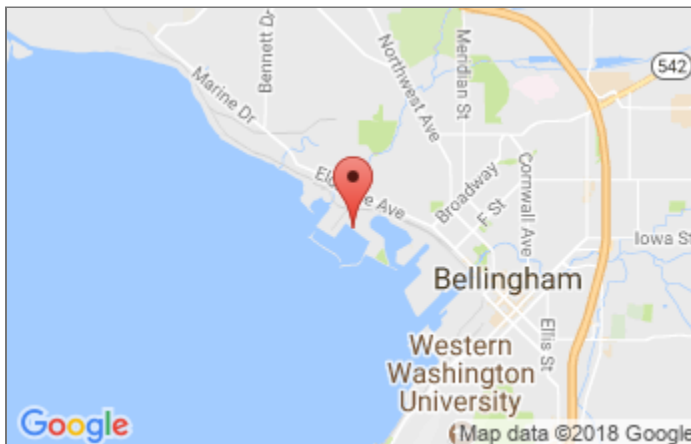
Alternative Mooring Notes:



Bellingham Yacht Club

2625 So. Harbor Loop Drive
Bellingham, WA 98225 USA

Region:
Northern Inland
Waters
WA USA



Club Information

Commodore

Cathy Herbold
commodore@byc.org
360-733-7390

Club Contact

Phone: 360-733-7390
Email: commodore@byc.org
WEB page: <https://www.byc.org>

Club House

Hours: 5p-9p Tues - Fri
Comments: Bar & Lounge "Fri@Five" (1st & 3rd Fridays)
Wednesday Burgers & Brew Thursday Carne Asada Taco Night
Guests must be signed in by a BYC member and wear name badge

Local Area

Laundry: Yes

Restaurants: Americas Cup Coffee (360)594-4660, Web Locker Restaurant (360)676-0512, Nikki's Bar & Restaurant (360)332-2505,

Transportation: Taxi - Yellow Cab 360-733-8294 (TAXI)

Local Marine Services

Name: Seaview North Boatyard

Phone: (360) 676-8282

Pump-Out: Yes

Fuel: Yes

Haul-Out: Yes

VHF Channel: N/A

Chandlery: Yes

Other Information: Full-service Port. Redden Marine Supply (360) 733-0250, LFS Marine Supplies (360) 734-3336, Squalicum Canvas & Sail Repair (360)733-4353, Top-to-Bottom Dive Marine Services (360)671-7022, San Juan Electronics (360)733-6264, Tri-County Dies

Moorage

Moorage is with: Yacht Club

GPS: 48 ° 45.448' N 122 ° 30.305' W

Location: Guest Dock in front of Clubhouse.

Dockage: 100' total for 2 - 4 boats

Restricted Dates: Opening Day - 1st Saturday in May, Bellingham Youth Regatta - Aug 9-10, 2014, PITCH Regatta - Labor Day Weekend 2014, PAC RIM Regatta - Sept 7-13, 2014, Dale Jepson One Design Regatta - Sept 19-21, 2014

Boater's Contact:

Contact Phone:

Reimbursement: N/A

Time Limit: 3 days

Rafting: Not Allowed

Terms: First come first served basis. Moorage envelopes available at east end of dock near ramp. The first night's moorage is free; thereafter, the moorage is \$.50/foot per night. Power on the dock is \$5.00 per day for each day used. Moorage is limited to three days except by special arrangement.

Facility Comments: Shower & Restrooms at top of ramp Propane, 4000 lbs lifts, boat ramp. All Local Facilities available from Squalicum Harbor. 24 hr Harbor Office & Gate Codes 360-739-8131

Power: 30A

WiFi: Yes

Water on dock: Yes

Restrooms Yes

Showers: Yes

Alternative Mooring Options: Marina

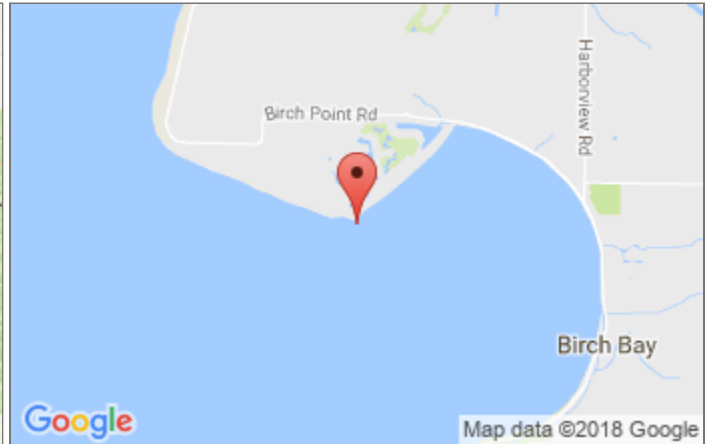
Alternative Mooring Notes: Squalicum Harbor VHF 16 or phone (360) 676-2542 Visitor moorage is located on side-tie docks at Gates 3,9, and 12. No reservations accepted and is assigned first-come, first-served basis.



Birch Bay Village Yacht Club

8055 Cowichan Road
Blaine, WA 98230 USA

Region:
Northern Inland
Waters
WA USA



Club Information

Commodore

David Sawicki
dave@sawickigrp.com
360-739-3975

Club Contact

Phone:

Email: commodore@bbvyc.org

WEB page: <https://www.bbvyc.org>

Local Area

Laundry: No

Restaurants: None in/near Marina, but in the 'town' of Birch Bay about two miles away, some are accessible by bus, bike or dingy.

Transportation: Walk, bike, daily bus service to Birch Bay town and Bellingham from 1/2 mile away.

Local Marine Services

Name: For services, see Blaine Marina. Fuel at Semiahmoo

Phone:

Pump-Out: Yes

Fuel: No

Haul-Out: No

VHF Channel:

Chandlery: No

Other Information: Gas available, but no diesel.

Moorage

Moorage is with: Marina

GPS: 48° 55.880' N 122° 47.235' W

Location: Just S of Blaine + Birch Pt. on NW corner of Birch Bay. Give shoreline wide berth before turning between channel markers 8 ft depth at 0 tide.

Dockage: 110' guest dock - for 2 to 4 boats - Starboard/East Side first dock (near fuel dock)

Restricted Dates:

Boater's Contact: Jen Callaghan - Harbor Master

Contact Phone: 360-371-7744

Time Limit: 72 hours max with up to 3 stays/calendar year.

Rafting: Not Allowed

Terms: Registr. info posted at guest dock. Reserve ahead in summer. \$5/day for power. No aux generators or rafting allowed.

Facility Comments: kids play area. BBQ & tables. Restroom short distance away.

Power: 30A

WiFi: No


Water on dock: Yes

Restrooms: Yes

Showers: No

Alternative Mooring Options: Marina

Alternative Mooring Notes: Semiahmoo Marina north of BBV Marina



Corinthian Yacht Club of Bellingham

P.O. Box 101
Bellingham, WA 98227 USA

Region:
Northern Inland
Waters
WA USA



Club Information

Commodore

Greg Hartgraves
greg.hartgraves@hotmail.com
650 553 6258

Club Contact

Phone:

Email:

WEB page: <https://www.cycbellingham.org>

Local Area

Laundry: Yes

Restaurants: Anthonys, The Loft, Heart Fire, Hotel Bellwether, Nicki's Bella Marina, Weblocker

Transportation: contact port for possible rides to local shops

Local Marine Services

Name:

Phone:

Pump-Out: Yes

Fuel: Yes

Haul-Out: Yes

VHF Channel: 16

Chandlery: Yes

Other Information: Full-service Port. LFS within walking distance.

Moorage

Moorage is with: Marina

GPS: 48° 45.411' N 122° 29.952' W

Location: East entrance Squalicum Hbr - Gate 9 - "O" dock. West side

Dockage:

Restricted Dates:

Boater's Contact: Office

Contact Phone: 360-676-2542

Time Limit: 24 hours

Rafting: Not Allowed

Terms: CYC members' vacant berths only. See blue star map. If no slips visitor dock. Register with Port of Bellingham and pay. Fill out CYC reciprocal form or mail to CYC for reimbursement. Full details at https://cycb.clubexpress.com/content.aspx?page_id=22&club_id=333217

Facility Comments:

Power: 30A

WiFi: Yes


Water on dock: Yes

Restrooms Yes

Showers: Yes

Alternative Mooring Options: Marina

Alternative Mooring Notes: CYC member's vacant berths only. See blue star map. If no slips available, use visitor dock. Register with Port of Bellingham and pay. Fill out CYC reciprocal form and mail or text with receipt to CYC for reimbursement. http://www.cycbellingham.org/reciprocal_guests.html



Deer Harbor Yacht Club

PO Box 106
Deer Harbor, WA 98243 USA

Region:
Northern Inland
Waters
WA USA



Club Information

Commodore

Kat Fennell

commodore@dhyc.org

Club Contact

Phone:

Email: info@dhyc.org

WEB page: <https://dhyc.org>

Local Area

Laundry: Yes

Restaurants: Deer Harbor Marina Dock store, Island Pie - pizza and pasta, Deer Harbor Inn - home style restaurant.

Transportation: Shuttle service around Island during summer months.

Local Marine Services

Name: Deer Harbor Boatworks

Phone: 360-376-4056

Pump-Out: No

Fuel: No

Haul-Out: Yes

VHF Channel: 78a - Deer Harbor Marina

Chandlery: Yes

Other Information: Emergency service calls to marina. Boatyard a short walk from Deer Harbor Marina.

Moorage

Moorage is with: Marina

GPS: 48° 37.235N 123° 0.164W

Location: To be determined at call in.

Dockage: 40'

Restricted Dates: July and August are busiest months.

Boater's Contact: Office

Contact Phone: 360-376-3037

Time Limit: 2 days a month when available. One night at a time unless another visiting yacht does not need space.

Rafting: Not Allowed

Terms: Instructions given at check in.

Facility Comments:

Power: 30A

WiFi: Yes

Water on dock: Yes

Restrooms: Yes

Showers: Yes

Alternative Mooring Options: Marina

Alternative Mooring Notes:



Fidalgo Yacht Club

P.O. Box 1838 — 6046 Sands Way
Anacortes, WA 98221 USA

Region:
Northern Inland
Waters
WA USA



Club Information

Commodore

Mike Kelley
kelleymike@comcast.net
425-770-2991

Club Contact

Phone: contact phone: 253-219-3388

Email: info@fidalgoyachtclub.org

WEB page: <https://www.fidalgoyachtclub.org>

Club House

Hours: Sat. Bar night 5:00PM till 7:00PM CALL AHEAD
Comments: Clubhouse at Skyline---- 6046 Sands Way,
Anacortes, Wa. 2ND STORY

Local Area

Laundry: Yes

Restaurants: Grocery store and restaurants walking distance
from marina.

Transportation: Local, buses are available. Check Marina
office for locations

Local Marine Services

Name: Cap Sante Marina

Phone: 360-293-0694

Pump-Out: Yes

Fuel: Yes

Haul-Out: Yes

VHF Channel:

Chandlery: Yes

Other Information: Safeway across the main street. There are
many restaurants and shops within walking distance. There is
a Farmer's Market on Saturdays 10 - 3 nearby.

Moorage

Moorage is with: Marina

GPS: 48 ° 30.803' N 122 ° 36.280' W

Location: Assigned by the marina, First come first served, no
reservations ahead. Register and pay for moorage at the marina
office. Then go to our website and fill out the reciprocal reimbursement
form online and upload photos of membership card and paid receipt.
OR Pay the marina then send your request for reimbursement for the
first night moorage to: Fidalgo Yacht Club PO Box 1838, attention:
reciprocal mngr, Anacortes, WA 98221

Dockage: Up to 50 feet LOA

Restricted Dates: Reciprocal moorage is not available from October 1
to April 30

Boater's Contact: emergency contact Jerome Robbins

Contact Phone: 253-219-3388

Reimbursement: Register and pay for moorage with the marina. Then
go to our club website and fill out the form online and upload photos of
your current membership card and paid receipt. OR Send a copy of the
following to Fidalgo Yacht Club, att: Reciprocal mgr, PO Box 1838,
Anacortes, WA 98221 *date, name, address, phone, email, vessel
name, LOA *copy of current affiliate Yacht Club membership card
*copy of your paid receipt from Cap Sante Marina

Time Limit: 1 night/30 days (5/01 to 9/30) and no more than 2
nights/year.

Rafting: Not Allowed

Terms: Slip assignments are made by Harbormaster. Apply for
reimbursement on the FYC website as soon as possible. There is one
reimbursement per day on a first come first serve basis. The first
application for reimbursement for each day is the one honored for that
date.

Facility Comments: All boating facilities are provided and maintained
by Cap Sante Marina.

Power: 30A, 50A

WiFi: Yes


Water on dock: Yes

Restrooms: Yes

Showers: Yes

Alternative Mooring Options: Marina

Alternative Mooring Notes: Please note Reciprocal moorage is
available May 1 through September 30. Reimbursement for LOA
moorage only. Excluding electricity and taxes. Contact Cap Sante
Marina for other available Guest Moorage.



Flounder Bay Yacht Club

2400 Skyline Way
Anacortes, WA 98221 USA

Region:
Northern Inland
Waters
WA USA



Club Information

Commodore

Mr. Tom Blackwood

TRBlackwood@AOL.Com

2067697648

Club Contact

Phone: Go to www.FlounderBayYC.com and hit contact us. Webmaster will forward question to correct person.

Email: flounderbayyc@gmail.com

WEB page: <https://www.FlounderBayYC.com>

Club House

Hours: No scheduled hours. Access is via a locked gate, the access code to which is posted in the laundry room.

Comments: Full galley, restroom, dining area, Wi-Fi, TV, & gas BBQs. Social activities are planned the 2nd and 4th Sundays during summer at the Clubhouse. Reciprocal guests are invited. Current events are posted on the web site. Note that the marina restaurant has closed. Groceries and fresh sandwiches are available 2 blocks north.

Local Area

Laundry: Yes

Restaurants: General grocery store, OLD SALTS, a couple of blocks away.

Transportation: SKAT - transit bus two blocks away. Taxi service available to town. <http://www.skagittransit.org/> Bus Service to SeaTac airport from "Old Salts" Grocery store

Local Marine Services

Name: Skyline/North Island Boat/Anacortes Electronics

Phone: 360-293-2565

Pump-Out: Yes

Fuel: Yes

Haul-Out: Yes

VHF Channel: 16. Not monitored.

Chandlery: Yes

Other Information: Pump out at the fuel dock.

Moorage

Moorage is with: Yacht Club

GPS: 48° 29.476' N 122° 40.843' W

Location: In Skyline Marina across the fairway from the Marina Fuel Dock/Pump out station. (The Fidalgo Bay YC mooring slip is adjacent to the fuel dock.) Check-in courtesy dock near the ramp to the clubhouse.

Dockage: Use Members' vacant slips - 44' max length. (Occasionally a 50' slip may be available. Reciprocal dock use is at discretion of Dock Master. Contact Dockmaster.)

Restricted Dates: none

Boater's Contact: Mr. Dick Farrell, Dock Master

Contact Phone: 360-941-5398

Reimbursement: First night \$5.00 and \$15.00 per day thereafter (including utilities). Put check or cash in box in Laundry Room.

Time Limit: 2 consecutive days unless approved otherwise by Dock Master.

Rafting: Not Allowed

Terms: After check-in, find vacant guest mooring slip listed in blue binder in laundry room. Have proof of \$300,000.00 liability and current yacht club membership card if requested by Dock Master. Club burgee must be flown at all times.

Facility Comments: Social activities are planned most Fridays in summer at the Clubhouse. Reciprocal guests are welcome.

Power: 30A

WiFi: Yes

Water on dock: Yes

Restrooms: Yes

Showers: Yes

Alternative Mooring Options: None

Alternative Mooring Notes: Fidalgo Bay YC is across the fairway next to gas dock.



Orcas Island Yacht Club

P.O. Box 686 — 876 Deer Harbor Rd
Eastsound, WA 98245 USA

Region:
Northern Inland
Waters
WA USA



Club Information

Commodore

Stephanie Arnold
stephanie@dashracing.org
253-405-1498

Club Contact

Phone: 360-376-5577 picnic shelter or Port Captain

Email: Use contact form on WEB page...

WEB page: <https://oiyc.org>

Club House

Hours: Picnic shelter/clubhouse are open 24/7.

Comments: Picnic shelter with BBQ, sink/clean-up area & local phone. The water in the bathroom is turned off in winter and the phone and WiFi are turned off until the end of April. The bathroom hallway will be under combination lock during the boating season and the combination will be in the kiosk.

Local Area

Laundry: No

Restaurants: The Kingfish at Westsound is near the OIYC dock. There are many other restaurants on the island.

Transportation: 360-376-7433 Shuttle & Rental Cars
www.orcasislandshuttle.com 360-376-TAXI (8294) Orcas Island Taxi

Local Marine Services

Name: West Sound Marina

Phone: 360-376-2314

Pump-Out: Yes

Fuel: Yes

Haul-Out: Yes

VHF Channel: 16 monitored by West Sound Marina

Chandlery: Yes

Other Information: West Sound is a full service marina to the east of the OIYC reciprocal dock.

Moorage

Moorage is with: Yacht Club

GPS: 48° 37.870' N 122° 57.595' W

Location: West Sound, Orcas Island. The OIYC dock is for use by members, their guests, and members of reciprocal clubs. Dock rules are posted. The Yellow Zone on the east side of the OIYC dock may be used by reciprocals when no OIYC or Sail Orcas members are present. Reciprocals must yield to any OIYC member. Rafting is expected.

Dockage: 200' - unattended. Fill west side and east side outside the yellow zone. 2 boats tied side-to-side is allowed. 3 or more boats tied side-to-side is not permitted. Please stern-tie when dock is busy.

Restricted Dates: The entire dock is reserved for OIYC members for Opening Day (the second weekend in May) and for the round-the-County Race (the second weekend of November).

Boater's Contact: Victor Stoltz

Contact Phone: 360-622-8357 (home) 360-376-5577 (picnic shelter)

Time Limit: 2 days. The entire dock is reserved for Opening Day in May and for the Round-the-County race on the second weekend of November.

Rafting: Required

Terms: The dock is in front of the Picnic Shelter. There are no reservations. Tie up, then sign in at the dock box. Fly your burgee. Boats should be identified by an OIYC burgee, a reciprocal club burgee, or an OIYC member's name in a port.

Facility Comments: Picnic Shelter with local-only phone, big kitchen sinks, and bathrooms w showers. No garbage. No pet waste. "Pack it in, pack it out."

Power: None

WiFi: Yes

Water on dock: No

Restrooms: Yes

Showers: Yes

Alternative Mooring Options: Anchorage, Marina

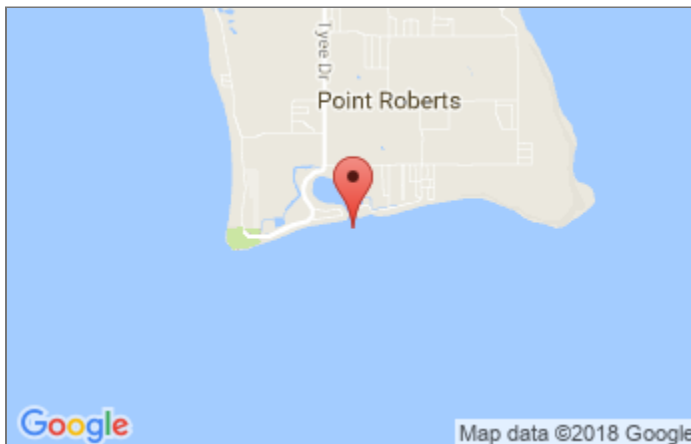
Alternative Mooring Notes: Anchorage, West Sound Marina, Day-use County Dock immediately adjacent to the west of the OIYC reciprocal dock.



Point Roberts Marina Resort

713 Simundson Drive
Point Roberts, WA 98281 USA

Region:
Northern Inland
Waters
WA USA



Club Information

Club Contact

Phone: 360-945-2255

Email: prmarina@pointrobertsmarina.com

WEB page: <https://http://www.pointrobertsmarina.com>

Local Area

Laundry: Yes

Restaurants: The Pier will open soon at the Marina.

Transportation:

Local Marine Services

Name:

Phone:

Pump-Out: Yes

Fuel: Yes

Haul-Out: No

VHF Channel: 66a; monitored only during office hours.

Chandlery: No

Other Information: Free pump-out- on the fuel dock and customs dock

Moorage

Moorage is with: Marina

GPS: 48° 58.436' N 123° 03.788' W

Location: Slip to be assigned on arrival; check in by contacting the office or at the fuel dock.

Dockage: Maximum dock size 100 feet; maximum boat length for full reciprocal rate is 70 feet (\$5.00 per night for 2 nights per year for the first 70 feet-additional feet charged at \$1.25 per foot).

Restricted Dates:

Boater's Contact:

Contact Phone: 360-945-2255

Time Limit: 2 nights per calendar year @ \$5.00 per night.

Reservations required at least 48 hours in advance. Additional nights \$1.25 per foot per night. Membership card required; Vessels 70' and over, \$5.00 per night plus \$1.25 per foot for additional length.

Rafting: Not Allowed

Terms: Reservations required minimum-48 hours ahead of time.

Clear US customs (360-945-5211) - then check in at the office.

Request 30 or 50 amp power when reserving.

Facility Comments: Gated access to docks. showers, laundry.

Snacks,licenses, bait/tackle, fuel dock, diesel, gas, propane, pump-outs, Breakwaters Bar and Grill open; Call for hours 360-945-2628.

Power: 30A,50A

WiFi: No


Water on dock: Yes

Restrooms Yes

Showers: Yes

Alternative Mooring Options: Marina

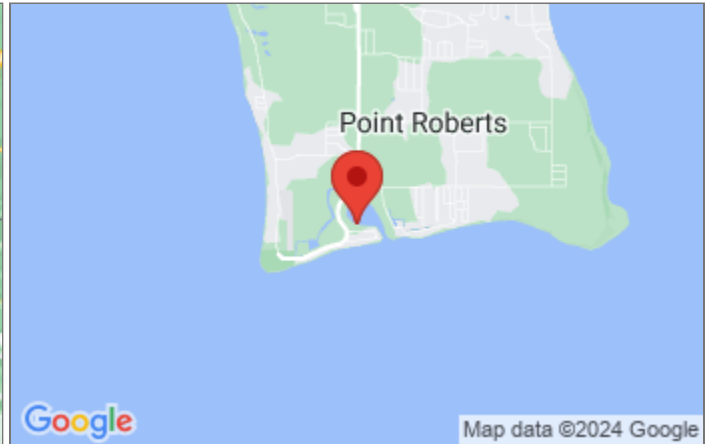
Alternative Mooring Notes: vessels should be prepared as they may be assigned a slip with 50 amp 125/250 power; adapters may not be available.



Point Roberts Yacht Club

P.O. Box 852
Point Roberts, WA 98281 USA

Region:
Northern Inland
Waters
WA USA



Club Information

Commodore

Greg Viliunas

commodore@pointrobertyachtclub.com

778-990-8939

Club Contact

Phone:

Email: pastcommodore@pointrobertyachtclub.com

WEB page: <https://www.pointrobertyachtclub.com>

Local Area

Laundry: Yes

Restaurants: Customs and fuel docks (w/propane refills ashore of fuel dock) to starboard as entering basin. Grocery store near by (5 min. walk). The Pier Restaurant & pub is open year round. The boatyard & chandlery are currently closed.

Transportation:

Local Marine Services

Name: Boatyard, Travel-lift, and Chandlery closed

Phone:

Pump-Out: Yes

Fuel: Yes

Haul-Out: No

VHF Channel: 66A

Chandlery: No

Other Information: Free pump-out station located on Customs docks. Full-service boat yard is changing ownership and currently closed. US customs (360-945-5211) dock on starboard as you enter marina.

Moorage

Moorage is with: Marina

GPS: 48° 58.610' N 123° 04.090' W

Location: Marina Office on 2nd floor. Tues - Sat. 9 am - 5 pm with extended hours during the boating season.

Dockage: 2 boats max. - Contact marina at least 48 hours ahead to make reservations prior to visit.

Restricted Dates:

Boater's Contact:

Contact Phone: 360-945-2255 & 360-821-1924 (security, after hours)

Time Limit: 48 hours \$5/day - 2 days/year. Add'l nights \$1.25/ft./day. Privileged extended for two vessels at one time. Contact marina prior to arriving for reservation.

Rafting: Not Allowed

Terms: Upon arrival proceed to the fuel dock to check in, after first clearing customs (if necessary). Boats will receive packet at check-in w. maps, phone #, etc.

Facility Comments:

Power: 30A

WiFi: No


Water on dock: Yes

Restrooms: Yes

Showers: Yes

Alternative Mooring Options: None

Alternative Mooring Notes:



San Juan Island Yacht Club

P.O. Box 67 — 273 Front Street
Friday Harbor, WA 98250 USA

Region:
Northern Inland
Waters
WA USA



Club Information

Commodore

Glen Margolis

Commodore@sjyc.com

415-672-5176

Club Contact

Phone: 360-378-3434

Email: sjyc@sjyc.com

WEB page: <https://www.sjyc.com>

Club House

Hours: Hours posted at front door. Dinners Wednesday and Friday nights start at 5pm. Open some summer weekends for bar and brunch. Check Club calendar at www.sjyc.com for current schedule.

Comments: Clubhouse overlooks harbor at NW end of Front Street (2nd floor) just above offices and laundry, at head of E dock. Bar, Lounge, Restaurant, Restrooms & Showers.

Local Area

Laundry: Yes

Restaurants: Many restaurants, shops, & grocery just short walk.

Transportation: Bob's Taxi 360-378-6777; San Juan Taxi & Tours 360-378-8294; San Juan Sightseeing 360-378-3550

Local Marine Services

Name:

Phone:

Pump-Out: Yes

Fuel: Yes

Haul-Out: Yes

VHF Channel: 66A

Chandlery: Yes

Other Information: Fuel at IPS dock. Propane/Ice blocks available at Fuel dock. Marine & Hardware stores in town. See www.sjyc.com for additional businesses.

Moorage

Moorage is with: Marina

GPS: 48° 32.359' N 123° 00.932' W

Location: Port of Friday Harbor. End of "F" dock immediately inside NW entrance to docks - look for burgee/logo & signs.

Dockage: 80' - First come, first served.

Restricted Dates: None

Boater's Contact: Todd Nicholson, Harbormaster

Contact Phone: (360) 749-0664

Time Limit: Please check in with Port of Friday Harbor office. Maximum stay 2 consecutive nights, and 1 stay/30-day period. Fee \$15.00/night, includes power and water. Inquire at Port office re subsequent nights at Port rate.

Rafting: Required

Terms: Check in with Port Office. Rafting allowed up to 3 boats deep.

Facility Comments: Restrooms, Showers, Garbage & recycling at head of main dock. Laundry at head of E Dock at 273 Front Street and on 'A' street & Nichols Street.

Power: 30A

WiFi: Yes

Water on dock: Yes

Restrooms: Yes

Showers: Yes

Alternative Mooring Options: Anchorage, Marina

Alternative Mooring Notes:



Pleasant Harbor Yacht Club

308913 Hwy 101 #2
Brinnon, WA 98320 USA

Region:
Olympic & Hood
Canal
WA USA



Club Information

Co-Commodores

Jana and Dwight Heirendt
Janaheirendt@gmail.com
559-999-8374

Club Contact

Phone:

Email: pleasantharboryc@gmail.com

WEB page: <https://pleasantharboryc.net>

Local Area

Laundry: Yes

Restaurants: Marina Store. Galley Bistro and Pub serves Espresso, Breakfast, Pizza, Sandwiches, Soups, Burgers, Beer, Wine and much more. Come watch your favorite team on our outdoor patio.

Transportation: Jefferson Co. Transit.

Local Marine Services

Name: Pleasant Harbor Marina

Phone: 360-796-4611

Pump-Out: Yes

Fuel: Yes

Haul-Out: No

VHF Channel: 16 & 9

Chandlery: Yes

Other Information: Fuel, Pump Out & small Chandlery at end of Dock "D". Propane and Recycling available.

Moorage

Moorage is with: Marina

GPS: 47° 39.732' N 122° 54.856' W

Location: On Hood Canal just 2.7 miles south of Brinnon.

Dockage: 2 Marina Slips available for reciprocal yacht club members. Must fly your club Burgee. No reservations.

Restricted Dates:

Boater's Contact: Krista

Contact Phone: 360-796-4611 or Text (253) 449-1105

Time Limit: 48 hours/month & 6 days/year. No reservations. First come, first served basis. Complimentary use of the Poolside BBQ's.

Rafting: Not Allowed

Terms: Contact Marina Office for slip assignment. \$5.00/ Night fee includes 30A service.

Facility Comments: Galley Bistro and Pub, Hot tub / pool / store. Wifi, Garbage & recycling onsite. Propane and Fuel available. Covered BBQ area behind pool can be reserved (12-4pm or 5-9pm) for \$15/reservation.

Power: 30A

WiFi: Yes


Water on dock: Yes

Restrooms Yes

Showers: Yes

Alternative Mooring Options: None

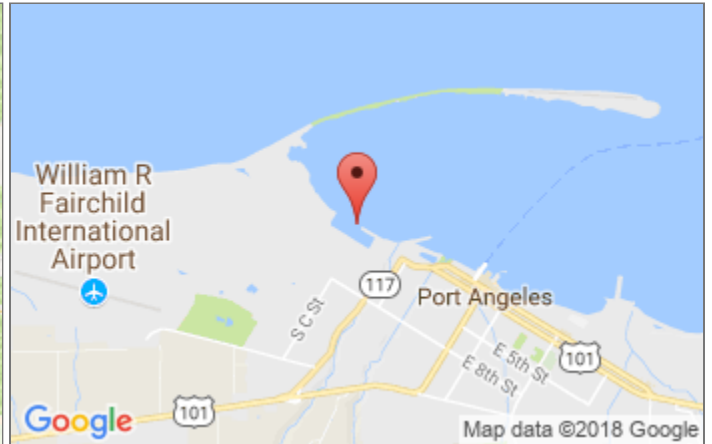
Alternative Mooring Notes: Pleasant Harbor State Park has a small dock. No Services.



Port Angeles Yacht Club

P.O. Box 692 — 1305 Marine Drive
Port Angeles, WA 98362 USA

Region:
Olympic & Hood
Canal
WA USA



Club Information

Commodore

Chris Boyd

info@payc.org

Club Contact

Phone: 360-457-4132 (Club House)

Email: info@payc.org

WEB page: <https://www.payc.org>

Club House

Hours: Varies - Open most Friday evenings

Comments:

Local Area

Laundry: Yes

Restaurants: Cafe & others within walking distance

Transportation: City Bus, Taxi, Uber

Local Marine Services

Name: Port Angeles Boat Yard

Phone: 360-452-4444

Pump-Out: Yes

Fuel: Yes

Haul-Out: Yes

VHF Channel: NONE - Marina office DOES NOT MONITOR VHF

Chandlery: No

Other Information: US Customs available on request. Call US CBP.

Moorage

Moorage is with: Marina

GPS: 48° 07.582' N 123° 27.155' W

Location: Port Angeles Boat Haven

Dockage: Slips to 50 feet and linear dock to 200 feet

Restricted Dates:

Boater's Contact: Harbormaster

Contact Phone: 360-457-4505

Reimbursement: To be reimbursed, please submit a copy of your bill showing payment to the Port of Port Angeles Boat Haven along with a copy of your current yacht club membership card. Please include a mailing address. PAYC will reimburse up to \$51.20 for overnight stay. Electrical power is not included and must be paid to the Port. E-mail to reciprocals@payc.org or mail to: PAYC, P.O. Box 692, Port Angeles, WA 98362

Time Limit: Reciprocal moorage limited to two (2) overnight stays per boat per calendar year and a maximum of two boats from the same club at a given time.

Rafting: Not Allowed

Terms: Harbormaster will assign guest moorage and guests pay at the marina office. PAYC will reimburse subject to the limits noted above. PAYC has no control over available slips. All reservations must be made through the Harbormaster. If PAYC member slips are vacant, Harbormaster may assign one of these slips for reciprocal moorage at no cost. Time limits still apply.

Facility Comments: Customs Dock - Call CBP

Power: 30A, 50A

WiFi: Yes

Water on dock: Yes

Restrooms: Yes

Showers: Yes

Alternative Mooring Options: Anchorage

Alternative Mooring Notes:



Port Ludlow Yacht Club

P.O. Box 65338 — 55 Herron Rd.
Port Ludlow, WA 98365-0338 USA

Region:
Olympic & Hood
Canal
WA USA



Club Information

Commodore

Dale Blackburn
comcur1@plyc.com

Club Contact

Phone:

Email: portcapt1@plyc.us

WEB page: <https://www.plyc.us>

Club House

Hours: Club House, the Wreck Room, is open Wednesday and Saturdays from 5 to 8pm. Bar is credit card only. Please come on up! PLYC is all volunteer, no full time or paid staff at club house.

Comments: The Wreck Room is club's land-based facility. Location is 55 Herron Rd. Port Ludlow, WA 98365 Contact the Wreck Room coordinator by email at: wreckrm1@plyc.us

Local Area

Laundry: Yes

Restaurants: The Inn at Port Ludlow's Fireside Room directly to the east for fine dining. A pizza place and El Mocajete Mexican restaurants are at the Village, about 0.6 miles to the west, an easy walk. Small market and coffee stand also located there.

Transportation: Jefferson Transit bus service runs on Oak Bay Rd., just above the marina several times a day.

Local Marine Services

Name:

Phone:

Pump-Out: Yes

Fuel: Yes

Haul-Out: No

VHF Channel: 16 & 68

Chandlery: No

Other Information: free wifi @ the marina. The marina store has moderate variety of supplies. There are mobile marine repair services in the area and haul out 16 miles away in Port Townsend.

Moorage

Moorage is with: Marina

GPS: 47° 55.30' N 122° 41.10' W

Location: Inside east end of Dock A. 80' long reciprocal dock space is painted yellow.

Dockage: 80' total length dock with 60' max boat length. Please tie up allowing for other boats to use extra space.

Restricted Dates: May 11th and 12th 2024, PLYC's Opening Day Celebration The reciprocal dock space will be used by PLYC for its Opening Day Parade.

Boater's Contact: Marina Office

Contact Phone: 360-437-0513

Time Limit: 48 hours each 30-day period per boat with a cumulative limit of 5 days per year. Moorage is available on a first come first served basis.

Rafting: Not Allowed

Terms: The PLYC Reciprocal dock is managed by the Port Ludlow Marina. Check in at marina office - Inside of A Dock (first float, reciprocal space is painted yellow) at East End of marina. No reservations. Both 30A and 50A shore power is available for a charge.

Facility Comments: Store, light groceries and marine supplies, propane, souvenirs, book exchange. Use of BBQs require permission.

Power: 30A,50A

WiFi: Yes

Water on dock: Yes

Restrooms Yes

Showers: Yes

Alternative Mooring Options: Anchorage,Marina

Alternative Mooring Notes: Ludlow Bay is generally considered to be a very good anchorage.



Port Townsend Yacht Club


P.O. Box 75 — 2503 Washington Street
Port Townsend, WA 98368 USA

Region:
Olympic & Hood
Canal
WA USA

image not found or type unknown



image not found or type unknown



Club Information

Commodore

Scott Abbey

commodore@ptyc.net

206 406-3433

Club Contact

Phone: (425) 273-5256 for Rear Commodore

Email: vicecommodore@ptyc.net

WEB page: <https://ptyc.net>

Club House

Hours: As desired by users or renters of facility

Comments: Available for rental for groups up to 87 people.

Local Area

Laundry: Yes

Restaurants: Many restaurants, coffee shops, & Safeway supermarket nearby.

Transportation: Taxis & public transportation available to downtown area from Boat Haven.

Local Marine Services

Name: Port of Port Townsend Boat Haven-many contractors

Phone: Call marina

Pump-Out: Yes

Fuel: Yes

Haul-Out: Yes

VHF Channel: Boat Haven: Channel 66A

Chandlery: Yes

Other Information: Haul-out up to 300 tons. Numerous repair facilities on-site. Customs clearance is available by appointment and located in Point Hudson Marina NE side.

Moorage

Moorage is with: Yacht Club

GPS: 48° 06.458' N 122° 46.417' W

Location: Boat Haven: Commercial Basin South West of Port Townsend-Keystone ferry dock. Enter between rock breakwater & piling wave-break. LON: 122deg 46'26.68" LAT: 48deg 6'25.87"

Dockage: 50' max.

Restricted Dates: contact harbormaster for slip assignment

Boater's Contact: Harbormaster Port of Port Townsend

Contact Phone: 360-385-2355 / 800-228-2803

Reimbursement: None needed

Time Limit: 1 night/month

Rafting: Not Allowed

Terms: Boat Haven Office 800' left of boat launch ramp. Boaters are responsible to pay for their own electricity (\$10/night). 12 noon check-out.

Facility Comments: Customs clearance by appointment.

Power: 30A

WiFi: Yes


Water on dock: Yes

Restrooms Yes

Showers: Yes

Alternative Mooring Options: None

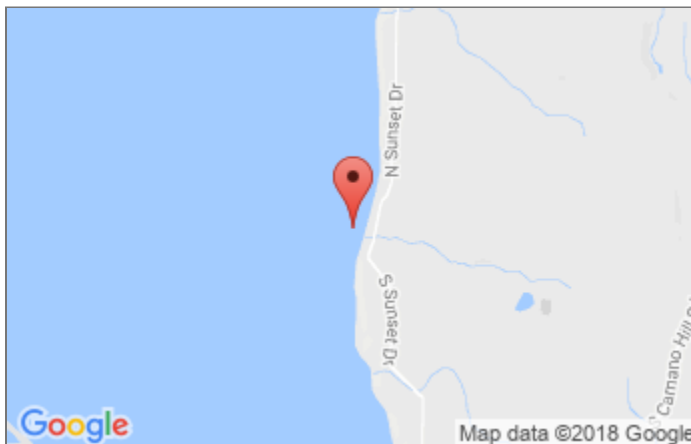
Alternative Mooring Notes: Port Townsend Yacht Club slip number C41 is designated for reciprocals as of January 2022. Robert Bergstrom Reciprocal Manager, January 2022



Camano Island Yacht Club

P.O. Box 1041 - Stanwood, WA 98292 — 129 North Sunset Drive
Camano Island , WA 98282 USA

Region:
Whidbey & Everett
WA USA



Club Information

Commodore

Sandy Schlee
sandy.schlee@gmail.com
206-999-0518

Club Contact

Phone: 360-387-3737 msg phone with who to contact

Email:

WEB page: <https://www.camanoislandyc.com>

Club House

Hours: Social hour start 5:00 pm Dinner at 7 pm. - Call for reservations. Check for special events.

Comments: Beachside BBQ & picnic area / Clubhouse avail. to rent.

Local Area

Laundry: No

Restaurants: No

Transportation: Island County Transit.

Local Marine Services

Name:

Phone:

Pump-Out: No

Fuel: No

Haul-Out: No

VHF Channel: None

Chandlery: No

Other Information:

Moorage

Moorage is with: Yacht Club

GPS: 48° 12.991' N 122° 32.337' W

Location: Saratoga Passage on NW side Camano Island
(East of Penn Cove)

Dockage: Dock for day use only. 1 mooring buoy 30' max.

Restricted Dates:

Boater's Contact: Herm Boersema

Contact Phone: 206-399-8079

Time Limit: No over night on the dock

Rafting: Not Allowed

Terms: Launch lift to 5000# (assist required). Call Herm Boersema for information @ 206-399-8079. Medium mooring buoy... 20,000#

Facility Comments:

Power: None

WiFi: No

Water on dock: No

Restrooms Yes

Showers: No

Alternative Mooring Options: Mooring Balls

Alternative Mooring Notes: Mooring Balls are for Reciprocal Club members.



Dagmars Yacht Club

P.O. Box 1161
Everett, WA 98201 USA

Region:
Whidbey & Everett
WA USA



Club Information

Commodore

Don Drake

commodore@dagmars.us

Club Contact

Phone:

Email: commodore@dagmars.us

WEB page: <https://dagmarsyc.clubexpress.com/>

Local Area

Laundry: No

Restaurants: None

Transportation: None

Local Marine Services

Name:

Phone:

Pump-Out: No

Fuel: No

Haul-Out: Yes

VHF Channel: 13

Chandlery: No

Other Information: Marine technician service avail. / Haul out to 38'

Moorage

Moorage is with: Marina

GPS: 48° 00.753' N 122° 10.775' W

Location: 2.5 miles up Snohomish R. - East at Preston Pt. - 1 mile past RR bridge 37 (VHF 13 to open) on North shore.

Dockage: 150' dock (side tie) Max. 3 - 5 boats

Restricted Dates:

Boater's Contact: Marina Office

Contact Phone: +1 425 745 2275

Time Limit: 2 nights max

Rafting: Not Allowed

Terms: Max draft 4' @ low tide. Check in at marina office.

Facility Comments: Mt. Ranier view. Ice, Covered BBQ pit, childrens' play area

Power: 30A

WiFi: No

Water on dock: Yes

Restrooms: Yes

Showers: No

Alternative Mooring Options: None

Alternative Mooring Notes:



Emerald Rose Yacht Club

P.O. Box 18432
Seattle, WA 98118 USA

Region:
Whidbey & Everett
WA USA



Club Information

Commodore

Ron Jenkins, Jr.
ronjr62@hotmail.com
206-930-3312

Club Contact

Phone:

Email:

WEB page: <https://emeraldroseyc.com>

Local Area

Laundry: No

Restaurants: Oak Harbor - 10 miles south

Transportation: Island Transit - 360.678.7771

Local Marine Services

Name:

Phone:

Pump-Out: Yes

Fuel: Yes

Haul-Out: No

VHF Channel: 16 / 68

Chandlery: No

Other Information: Porta Potty dump on dock

Moorage

Moorage is with: Marina

GPS: 48° 23.892' N 122° 37.706' W

Location: Cornet Bay off the SE side of Deception Pass.

Dockage: 2 boats per night per YC w. 45' maximum length

Restricted Dates:

Boater's Contact: Marina / Ron Jenkins

Contact Phone: 206-930-3312

Reimbursement: Pay for your slip and send receipt and copy of your Yacht Club Membership Card to: Emerald Rose Yacht Club, PO Box 18432, Seattle, WA 98118.

Time Limit: 2 nights per year per boat - First come first served.

Rafting: Not Allowed

Terms: Use caution entering/leaving marina and follow the marked dredged channel into/out of the marina.

Facility Comments: Provisioning supplies avail.

Power: 30A

WiFi: No

Water on dock: Yes

Restrooms Yes

Showers: No

Alternative Mooring Options: None

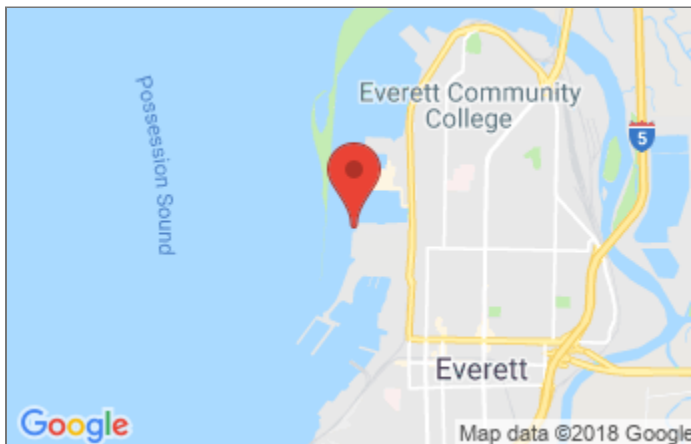
Alternative Mooring Notes:



Everett Yacht Club

1032 West Marine View Drive A128 — 1720 West Marine View Drive
Everett, WA 98201 USA

Region:
Whidbey & Everett
WA USA



Club Information

Commodore

JoAnn Tolentino

commodore@everettyachtclub.com

Club Contact

Phone:

Email: commodore@everettyachtclub.com

WEB page: <https://www.everettyachtclub.com>

Club House

Hours: New Clubhouse on South Marina now open

Comments: Our new Clubhouse is now open. Check in with our Rear Commodore to visit!

Local Area

Laundry: Yes

Restaurants: Yes

Transportation: Yes

Local Marine Services

Name: Harbor Marine, West Marine (425-303-18800)

Phone: 425-259-3285

Pump-Out: Yes

Fuel: Yes

Haul-Out: Yes

VHF Channel: 16

Chandlery: Yes

Other Information:

Moorage

Moorage is with: Marina

GPS: 47° 59.687' N 122° 13.430' W

Location: The EYC Reciprocal Dock has moved! Find 50 ft. of linear tie in South Basin, near the end of E-Dock. EYC's Recip Dock is 50 ft on the east side of E-Dock. Reciprocal moorage spaces are marked with signage "Recip Open". The end tie is private moorage.

Dockage: 100' total. 50' max boat length.

Restricted Dates: Not available during Lighted Boat Parade, Slough Cruise, or if Reserved signs are present.

Boater's Contact: Dockmaster

Contact Phone: Dock Master Daniel Boirum 425-218-7163 or RC Joe Hixon 425-772-7299

Time Limit: Two nights per month at \$15.00, extra nights at the Port of Everett Guest Rate of \$1.50 per foot. Checkout time at noon. No day use without payment.

Rafting: Allowed

Terms: Payment envelope on dock. Contact Dock Master or Rear Commodore (numbers at box) to get code for the gate.

Facility Comments: Use QR code on site or contact Dockmaster for Gate code.

Power: 30A

WiFi: Yes

Water on dock: Yes

Restrooms: Yes

Showers: Yes

Alternative Mooring Options: Marina

Alternative Mooring Notes: Guest Dock 2 in Central Docks



Hat Island Yacht & Golf Club

3616 Colby #316 — P.O. Box 686
Everett, WA 98201 USA

Region:
Whidbey & Everett
WA USA



Club Information

Commodore

Jan Neigel
june201959@msn.com
12067999123

Club Contact

Phone:

Email: hi_sr_viccommodore@hotmail.com

WEB page: <http://http://www.hatislandyachtclub.com/>

Club House

Hours: Access with a member escort.

Comments: Kitchen facilities, restrooms, showers, + ice for \$3/bag.

Local Area

Laundry: No

Restaurants: No food or supplies. Pack it in, pack it out.

Transportation: The island's not that big and thumbs work.

Local Marine Services

Name: Port of Everett

Phone:

Pump-Out: No

Fuel: No

Haul-Out: No

VHF Channel: 16

Chandlery: No

Other Information: Near Port of Everett with full services

Moorage

Moorage is with: Marina

GPS: 48° 01.227' N 122° 19.290' W

Location: Gedney Island (locally known as Hat Isl) - a few minutes NW of Port Gardner at Everett.

Dockage: 40' included for reciprocals. 60' available at \$0.70/additional ft.

Restricted Dates: Memorial, 4th of July, and Labor Day Weekends Restricted Reciprocal moorage on availability.

Boater's Contact: Harbormaster

Contact Phone: 360-444-6656

Time Limit: 48 hours / year is free, Pay for additional time. Not avail. on holiday weekends.

Rafting: Allowed

Terms: Reservations are recommended to use the reciprocal space. Spring and Fall group yachting/golf events are also possible. Call the office at 360-444-6611 to inquire. Currently we are not scheduling club cruises.

Facility Comments: No garbage service - take all garbage with you.

Power: 20A, 30A, 50A

WiFi: No


Water on dock: No

Restrooms: Yes

Showers: Yes

Alternative Mooring Options: None

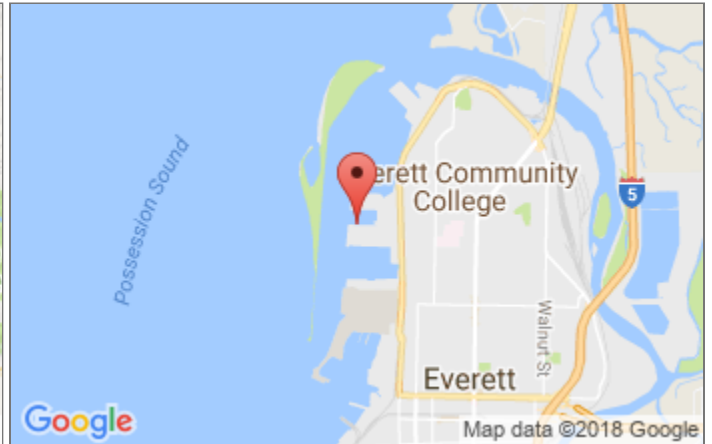
Alternative Mooring Notes:



Milltown Sailing Association

P.O. Box 2963 — 410 14th Street
Everett, WA 98203-0963 USA

Region:
Whidbey & Everett
WA USA



Club Information

Commodore

Dale Beech

captainsunshine@frontier.com

206-817-7756

Club Contact

Phone: 425-259-5275

Email: <http://www.milltownsailing.org/contact-us>

WEB page: <https://www.milltownsailing.org>

Club House

Hours: Club meetings: 2nd Wednesday of every month @ 7:00 PM Open for races on weekends (see Racing Schedule) and Special Events.

Comments: Between Central and North sections of Marina, adjacent to Everett Yacht Club. Available to rent for parties.

Local Area

Laundry: Yes

Restaurants: Harbor Marine (Supplies) Fisherman's Grill (Breakfasts, Sandwiches & supplies) Anthony's Homeport Anthony's Woodfire Grill Lombardi's Scuttlebutt Brewing Co. Bluewater Organic Distilling

Transportation: Bus

Local Marine Services

Name: Port of Everett's website (Too many to list)

Phone:

Pump-Out: Yes

Fuel: Yes

Haul-Out: Yes

VHF Channel: Port monitors 16 and switches to 68.

Chandlery: Yes

Other Information: Port of Everett's website, then choose Marine services and supply

Moorage

Moorage is with: Marina

GPS: 48° 00.1' N 122° 13.3' W

Location: Guest moorage is available at the Port of Everett Marina, in the North basin on Dock J-6 slip 33 (only), located along the south wall of the North Marina. 50-foot maximum length. Slip is available on a first come, first serve basis with MSA as host (shore power included). Register with Marina Office, located in the Waterfront Center, directly east of the North Marina. BE SURE TO GET A GATE CODE from the Marina Office at registration, as the gate locks on exit.

Dockage: No reservations will be accepted. First come, first serve basis. Only the first applicant for MSA reciprocal moorage will be eligible for that benefit.

Restricted Dates:

Boater's Contact: Port of Everett / Marina Office

Contact Phone: Marina office: 425-259-6001

Time Limit: First come, first served. Each visiting vessel may visit no more than 1 day/month; Each visiting YC may use reciprocals no more than 1/month Each visit is limited to 24 hours of reciprocal moorage.

Rafting: Not Allowed

Terms: Check with Marina Office (open 9 AM - 4 PM daily, closed noon-12:30) or complete a registration envelope (available on docks), advising that you wish to reciprocate with Milltown Sailing Association. Shore power is included with reciprocal moorage. Only the first applicant each night will be granted reciprocal moorage privileges. Guests should fly their home yacht club burgee while visiting. Marina Office requests that visitors show a valid membership card for their home yacht club, though this is not required.

Facility Comments: bbx wi-fi Showers & Laundry just east of Milltown clubhouse

Power: 30A

WiFi: Yes

Water on dock: Yes

Restrooms: Yes

Showers: Yes

Alternative Mooring Options: None, Marina

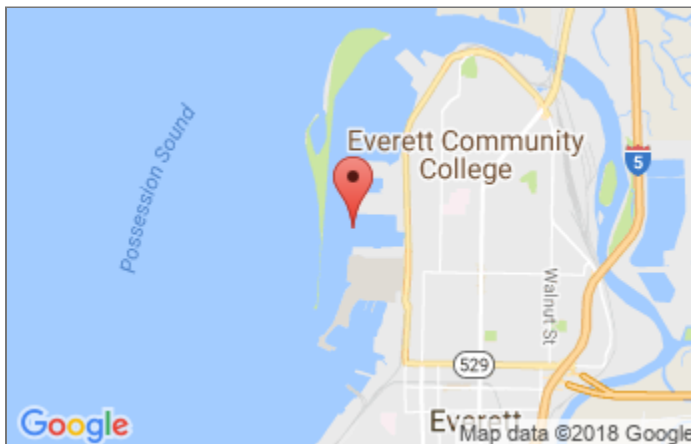
Alternative Mooring Notes:



Mukilteo Yacht Club

615 Millwright Loop N. #2
Everett, WA 98201 USA

Region:
Whidbey & Everett
WA USA



Club Information

Commodore

Bob Wright

commodore@mukilteoyachtclub.com

(425) 422-9036

Club Contact

Phone: (425)636-3310

Email: myc@mukilteoyachtclub.com

WEB page: <https://www.mukilteoyachtclub.com>

Club House

Hours:

Comments:

Local Area

Laundry: Yes

Restaurants: Many within walking distance. Bus to casino

Transportation: Community Transit or RideShare

Local Marine Services

Name:

Phone:

Pump-Out: Yes

Fuel: Yes

Haul-Out: Yes

VHF Channel: 16

Chandlery: Yes

Other Information: Marine supplies & maintenance facilities readily available - West Marine, Harbor Marine, etc.

Moorage

Moorage is with: Marina

GPS: 47° 59.855' N 122° 13.399' W

Location: On north guest dock 6, Signage for MYC Reciprocal

Dockage: First come first serve on space available.

Restricted Dates:

Boater's Contact: Dockmaster

Contact Phone: 425-259-6001

Time Limit: 1. 50 foot limit 2. One day of reciprocal moorage per visit 3. No more than one visit per month per vessel 4. Only one slip available per day. 5. First come first serve basis. 6. Limit of 10 guests per month

Rafting: Not Allowed

Terms: Check in with Dockmaster on arrival for moorage assignment.

Facility Comments: Cable TV available at some slips. WiFi is available, uses ECCO, available by subscription only

Power: 30A

WiFi: Yes

Water on dock: Yes

Restrooms: Yes

Showers: Yes

Alternative Mooring Options: Marina

Alternative Mooring Notes: Other yacht clubs also have reciprocal available at Port of Everett.



Navy Yacht Club - Everett

P.O. Box 12217 — Meets in Everett at Knights of Columbus Hall
Everett, WA 98206-2217 USA

Region:
Whidbey & Everett
WA USA



Club Information

Commodore

Glenn Martell

gmartell59@gmail.com

(206) 305-9442

Club Contact

Phone: N/A

Email: dalemoses@aol.com

WEB page: <https://www.navyyachtclubeverett.com>

Local Area

Laundry: No

Restaurants: Multiple restaurants within walking distance of marina.

Transportation: Everett Transit bus stops at Marina on West Marine View Drive.

Local Marine Services

Name: Port of Everett

Phone: 425-259-6001

Pump-Out: Yes

Fuel: Yes

Haul-Out: Yes

VHF Channel: 68

Chandlery: Yes

Other Information: Marine supplies and maintenance facilities readily available.

Moorage

Moorage is with: Marina

GPS: 48° 0.01'N 122° 13.4'W

Location: North Marina (12th St.) on North J Dock, slip #31 only

Dockage: One boat/night. 50' max length. Limit of ten boats/month.

Restricted Dates: None

Boater's Contact: Marina Office

Contact Phone: 425-259-6001

Reimbursement: Not applicable

Time Limit: One night per month, first come - first served

Rafting: Not Allowed

Terms: Be watchful for river current. 50' max. length.

Facility Comments: Electricity is free for reciprocal guests!

Power: 30A,50A

WiFi: No


Water on dock: Yes

Restrooms: Yes

Showers: No

Alternative Mooring Options: None

Alternative Mooring Notes: Two other yacht clubs also have reciprocals at Everett Marina (Mukilteo YC & Milltown Sailing Association). Everett YC has its own reciprocal dock in the old marina.



Oak Harbor Yacht Club

P.O. Box 121 — 1301 SE Catalina Drive
Oak Harbor, WA 98277 USA

Region:
Whidbey & Everett
WA USA



Club Information

Commodore

Cedric NIRO

theyachtclub@comcast.net

Club Contact

Phone: 360-675-1314

Email: info@ohyc.org

WEB page: <https://www.ohyc.org>

Club House

Hours: Will open upon request for groups of 10+ Open to Thursday and Friday 5:30pm to 10:00pm with Hamburgers, Cheeseburgers Bacon Cheeseburgers and Brats. Call 360-675-1314 for Reservations

Comments:

Local Area

Laundry: Yes

Restaurants: No; closest grocery 1 mile, downtown area about 1/2 mile; free transit on Island Transit bus, call for service to marina.

Transportation: Island County Transit (free bus service three blocks from marina office), taxi service available

Local Marine Services

Name: Oak Harbor Marina

Phone: (360) 279-4575

Pump-Out: Yes

Fuel: Yes

Haul-Out: Yes

VHF Channel: 16

Chandlery: No

Other Information: During business hours call 360.279.4575 to check in with the marina office, for security codes to the gate, restrooms, dumpster, and Wi-Fi. After business hours check in with the marina host at 360.914.7177.

Moorage

Moorage is with: Marina

GPS: 48° 17.201' N 122° 38.020' W

Location: When approaching Oak Harbor, NW of #2 red buoy, there are several rocks that are covered at high tide. Don't cut the buoy short. Stay in the channel.

Dockage: Slip F-1 at the north end (left) of the breakwater. 2 day limit, 40 foot slip, 45 foot overall max.

Restricted Dates:

Boater's Contact: Harbor Master Chris Sublet

Contact Phone: 360-279-4575

Time Limit: 2 days

Rafting: Not Allowed

Terms: OHYC and the City of Oak Harbor Marina have instituted new reciprocal procedures. The Yacht Club has a year long lease for Slip F-1. It is the northern most 40' slip on the outer float (breakwater), (45' max overall boat length). First come, first served. Please complete the registration form in the box adjacent to the F-1 power outlet. Take a short walk off the dock, left through Catalina Park to deposit the envelope in a clearly labeled Reciprocal Box downstairs outside our Clubhouse. Free moorage, \$5.00 per night for shore power. Fly your Burgee! 2 days maximum. Enjoy Oak Harbor!

Facility Comments: During business hours call 360.279.4575 to check in with the marina office, for security codes After business hours check in with the marina host at 360.914.7177.

Power: 30A

WiFi: Yes

Water on dock: Yes

Restrooms: Yes

Showers: Yes

Alternative Mooring Options: Anchorage

Alternative Mooring Notes:



Shelter Bay Yacht Club

1000 Shoshone Drive
La Conner, WA 98257 USA

Region:
Whidbey & Everett
WA USA



Club Information

Commodore

Martyn Adams

commodore@shelterbayyachtclub.org

206-817-4904

Club Contact

Phone:

Email: commodore@shelterbayyachtclub.org

WEB page: <https://shelterbayyachtclub.org>

Local Area

Laundry: No

Restaurants: Yes, in La Conner.

Transportation: Dinghy to town, or walk (about an hour on foot).

Local Marine Services

Name: La Conner Maritime in La Conner

Phone: 360-466-3629

Pump-Out: Yes

Fuel: Yes

Haul-Out: Yes

VHF Channel: N/A

Chandlery: Yes

Other Information: Full marine services are available a few minutes to the north at La Conner Maritime; call (360) 466-3629. Fuel is available at La Conner Marina. No services are available in Shelter Bay marina.

Moorage

Moorage is with: Marina

GPS: 48° 22.862' N 122° 30.792' W

Location: South of Rainbow Bridge on West side of Swinomish Channel, across from and south of La Conner. Upon entering marina, first set of docks on port side are F-J; next set of docks on port are A-E.

Dockage: SBYC no longer offers a dedicated reciprocal dock. Private slips become available for reciprocal use when SBYC members consent to their use while away cruising. Call (360) 610-7226 for availability.

Restricted Dates:

Boater's Contact:

Contact Phone: SBYC Reciprocal Hotline: (360) 610-7226

Time Limit: 2 days per Month

Rafting: Not Allowed

Terms: \$5/day utility fee. First come, first served.

Facility Comments: Pump Out float near A-Dock. Long term and transient guest moorage may be available in the Shelter Bay Community Marina. Call 360-466-3805 or email kemerson@shelterbay.net for rates and details.

Power: 30A,50A

WiFi: No

Water on dock: Yes

Restrooms: No

Showers: No

Alternative Mooring Options: None

Alternative Mooring Notes: Please do not tie to any unauthorized slip in Shelter Bay Marina -- all slips are private. Paid (non-reciprocal) guest moorage may be available; call the Shelter Bay Community office at (360) 466-3805 for rates and details.



Swinomish Yacht Club

P.O. Box 602 — 310 North 1st Street
La Conner, WA 98257 USA

Region:
Whidbey & Everett
WA USA



Club Information

Commodore

Jerry Carr

ahoy@cruisesync.com

360-770-8641

Club Contact

Phone: 360-466-4902

Email: ahoy@cruisesync.org

WEB page: <https://http://www.cruisesync.org>

Club House

Hours: Special Swinomish Yacht Club Events or Private Party Event Rental Only. No daily hours.

Comments: Located in the picturesque town of LaConner, WA, the clubhouse is an excellent venue for weddings/receptions, business luncheons, reunions, meetings, or any large gathering

Local Area

Laundry: Yes

Restaurants: Many restaurants, shops, galleries, boutiques, & museums in La Conner.

Transportation: La Conner within walking distance.

Local Marine Services

Name:

Phone:

Pump-Out: Yes

Fuel: Yes

Haul-Out: Yes

VHF Channel: 66A

Chandlery: Yes

Other Information: Numerous boating services available.

Moorage

Moorage is with: Marina

GPS: 48° 23.714' N 122° 29.790' W

Location: Reciprocal dock is inside La Conner Marina's South Basin visitors' dock - West side of dock. Enter marina just S of fuel dock & turn S.

Dockage: 110' of dock - no restriction on boat length. Use caution and be courteous if you are over 50' please.

Restricted Dates:

Boater's Contact: Dock Master Brent Malone on "Fish Tales"

Contact Phone: 360-466-7418 / 360-466-3118

Reimbursement: none

Time Limit: 1st night is \$5. Pay 2nd night at port rate, see our info sheet at the dock. Approx \$.50 per foot. (subject to update and season) First come, first served.

Rafting: Not Allowed

Terms: **Swift Current at Dock** /Register at head dock inside gate. You must fly your yacht club's burgee, and you must have a valid reciprocal yacht club membership card

Facility Comments: Garbage & recycling on site. WiFi Internet is provided by the La Conner marina at no charge.

Power: 30A

WiFi: Yes

Water on dock: Yes

Restrooms: Yes

Showers: Yes

Alternative Mooring Options: Marina

Alternative Mooring Notes: Paid guest moorage is also available at marina if reciprocal moorage is full. Reciprocal clubs are at a reduced rate. You must notify the Port when paying.



Bremerton Yacht Club

2700 Yacht Haven Way NW
Bremerton, WA 98312 USA

Region:
Puget Sound North
WA USA



Club Information

Commodore

Tony Burnett

commodore@bremertonyachtclub.org

360-620-2709

Club Contact

Phone: 360-479-2662

Email: bremertonyc@clubexpress.com

WEB page: <https://www.bremertonyachtclub.org>

Club House

Hours: Tues to Thursday 9:00 to 5:00. Friday 9:00 to 7:00.

Saturday 9:00 to 3:00 Subject to change

Comments: and use of the lounge area. Store w snacks (open during normal club hours).

Local Area

Laundry: No

Restaurants: Small clubhouse store.

Transportation: Uber/Lyft

Local Marine Services

Name:

Phone:

Pump-Out: Yes

Fuel: No

Haul-Out: No

VHF Channel:

Chandlery: Yes

Other Information: Some marine supplies at their store.

Moorage

Moorage is with: Yacht Club

GPS: 47° 35.29' N 122° 39.75' W

Location: Bremerton Phinney Bay - South side of Port Washington Narrows which connects Sinclair Inlet (Bremerton) to Dyes Inlet (Silverdale).

Dockage: 250 feet on the east edges of main N/S dock and can accommodate yachts up to 60 ft in length.

Restricted Dates:

Boater's Contact: Caretakers in Club House

Contact Phone: 360-479-2662

Time Limit: 2 weeks of moorage per calendar years, with the first 3 days of free moorage, \$5/day after first 3 days. There is a \$3/day per power cord.

Rafting: Allowed

Terms: Guest dock between 3 strings of covered moorage against East side of N-S dock. Register is in the shack at end of pier

Facility Comments: A key card is needed for the docks and facilities. It can be gotten at the pier shack. Free bag of ice, There is a store in club house, There is a small park adjacent to the yacht club with a shelter

Power: 30A

WiFi: Yes

Water on dock: Yes

Restrooms: Yes

Showers: Yes

Alternative Mooring Options: Anchorage

Alternative Mooring Notes: Anchorage in Phinney Bay



Brownsville Yacht Club

9790 Ogle Road NE, Box 16
Bremerton, WA 98311 USA

Region:
Puget Sound North
WA USA



Club Information

Commodore

Paul Rulifson

commodore.bvyc@gmail.com
(541) 292-1432

Club Contact

Phone: (360) 362-3309 (please leave a voicemail - we'll get back to you)

Email: commodore.bvyc@gmail.com

WEB page: <https://www.brownsvilleyachtclub.org>

Club House

Hours: Sun thru Thur 8am to 12pm, Fri and Sat 8am to 2am by rental only

Comments: Rentals available in advance for groups up to 71 people. See [link](#) club weekend rate is \$175.00 Friday 5pm to Sunday noon.

Local Area

Laundry: Yes

Restaurants: Brownsville Marina (a Public Port) with Boat launch, park, pavilion, propane, open 8am to 5pm phone 360-692-5498 ***** Brownsville Marina Fuel Dock open 830am to 430pm except Sundays. (Summer 2023) ***** Brownsville Marine & Deli open 11am to 5pm M-F, 10-5pm Weekends, closed Tues. Sandwiches, draft beer, snacks and soda. Phone (360)692-4127 ***** Daily Stop (Brownsville Store), 630am to 8pm weekdays, 8am to 8pm weekends. Phone 360-692-2073 ***** Sweeney's Country Style Meats and Seafood, 9am to 5pm weekdays, 10am to 3pm Saturdays. Phone (360)692-8802 ***** SG MART for all of your daily needs (propane, beer, tobacco, wine, ready to eat food). 6:30 am to 11:30 pm weekdays, 8 am to 11:30 pm weekends. Phone: (360)328-2293

Transportation: Taxi

Local Marine Services

Name: Brownsville Marina (Port of Brownsville)

Phone: 360 692 5498

Pump-Out: Yes

Fuel: Yes

Haul-Out: No

VHF Channel: 16 & 66A

Chandlery: No

Other Information: Fuel at end of "A" dock. Pump-out at entrance to marina on south end of Breakwater & on main dock. Be aware of limited depth at minus tides at the fuel dock.

Moorage

Moorage is with: Marina

GPS: 47° 39.10' N 122° 36.933' W

Location: Burke Bay - on Port Orchard Passage between Bremerton & Keyport.

Dockage: 90' breakwater moorage space. Max 2 boats/day.

Restricted Dates:

Boater's Contact: Port Office

Contact Phone: 360-692-5498

Time Limit: 2 days/mo. 4 days/year - free reciprocal available until BVYC reaches its monthly payment limit with Port of Brownsville.

Rafting: Not Allowed

Terms: Reciprocal forms at port office. Visitor responsible for electricity fees.

Facility Comments: Garbage/recycle, Propane, Diesel, and Gas available onsite. Ask port for WiFi access information.

Power: 30A

WiFi: Yes

Water on dock: Yes

Restrooms: Yes

Showers: Yes

Alternative Mooring Options: Anchorage, Marina

Alternative Mooring Notes: Anchor to SE of Marina in Grahn's Cove. Use caution with North winds.



Corinthian Yacht Club of Edmonds

CYCE P.O. Box 481
Edmonds, WA 98020 USA

Region:
Puget Sound North
WA USA



Club Information

Commodore

Mark Haeckel
mhaeck01@yahoo.com
206-200-2594

Club Contact

Phone:

Email: cycofedmonds@gmail.com

WEB page: <https://cycedmonds.org>

Local Area

Laundry: Yes

Restaurants: Yes

Transportation: Shuttle Van service.

Local Marine Services

Name: None

Phone:

Pump-Out: Yes

Fuel: Yes

Haul-Out: Yes

VHF Channel: 69

Chandlery: No

Other Information: No retail chandlery nearby. Port has van service. Stainless steel fasteners and small amount of marine parts at Edmonds Ace Hardware on 5th Avenue downtown Edmonds.

Moorage

Moorage is with: Marina

GPS: 47° 48.560' N 122° 23.495' W

Location: Use Guest Dock at Port of Edmonds

Dockage: 2 boats per night.

Restricted Dates:

Boater's Contact: Dockmaster

Contact Phone: 425-775-4588

Reimbursement: Mail to CYCE POB 481 Edmonds, WA 98020 for reimbursement.

Time Limit: 1 night, 2 times/year.

Rafting: Allowed

Terms: First come first serve. Mail rebate system. \$40 maximum per stay. For reimbursement send copy of receipt and current membership card to CYCE / POB 481 / Edmonds, WA 98020

Facility Comments: Laundry nearby. No chandlery or hardware store within walking distance.

Power: 30A

WiFi: Yes


Water on dock: Yes

Restrooms: Yes

Showers: Yes

Alternative Mooring Options: None

Alternative Mooring Notes:



Eagle Harbor Yacht Club

P.O. Box 10905
Bainbridge Island, WA 98110 USA

Region:
Puget Sound North
WA USA



Club Information

Commodore

Ron Knoebel (2025)

Club Contact

Phone:

Email: info@eagleharboryachtclub.com

WEB page: <https://eagleharboryachtclub.com>

Local Area

Laundry: Yes

Restaurants: Restaurants & Winslow shopping are within easy walking distance. The Bainbridge Island Historical Museum and the Bainbridge Island Museum of Art are pleasant visits, KiDiMu (kid's museum) is fun for younger children, all are located in Winslow.

Transportation: Ferry to Seattle is an easy walk through Waterfront Park or the business district.

Local Marine Services

Name:

Phone:

Pump-Out: Yes

Fuel: No

Haul-Out: No

VHF Channel: None monitored.

Chandlery: Yes

Other Information: Pump-Out requires marina staff assistance.

Moorage

Moorage is with: Marina

GPS: 47° 37.320 N 122° 31.285 W

Location: Assigned by Marina Manager.

Dockage: Slip sizes may vary. 40' typical, but up to 50'. First come basis; can check availability one half hour in advance by telephone call.

Restricted Dates:

Boater's Contact: Brenda Pipo - Marina Mgr.

Contact Phone: 206-842-4202

Time Limit: 1 night free. 1 boat per night. One visit per member per 30 days. Additional nights may be purchased from the marina. There is a \$5 charge for electricity.

Rafting: Not Allowed

Terms: Availability is on a "first come" basis. Call 206-842-4202 within one hour of your arrival and, if available, your reciprocal slip will be held for that one hour. Reservations are not otherwise accepted. If arriving after office hours, leave a message for a callback, usually within 30-60 minutes. Office hours: 0900 to 1700. 7 days.

Facility Comments: Winslow Wharf Marina (free) WiFi. Utilities are not included; there is a small extra charge payable to Winslow Wharf Marina, usually about \$5.

Power: 30A, 50A

WiFi: Yes

Water on dock: Yes

Restrooms: Yes

Showers: Yes

Alternative Mooring Options: Anchorage, Marina

Alternative Mooring Notes: Also City Park dockage.



Edmonds Yacht Club

326 Admiral Way, suite 100 — First Floor
Edmonds, WA 98020 USA

Region:
Puget Sound North
WA USA



Club Information

Commodore

Larry Carpenter

commodore@edmondsyachtclub.com

Club Contact

Phone:

Email: Rear-Commodore@edmondsyachtclub.com

WEB page: <https://www.edmondsyachtclub.com>

Club House

Hours:

Comments: The Clubhouse is open to all reciprocal boaters during member functions when a current membership card is shown. At other times, the Clubhouse is rented for private events. Contact the Rear Commodore with questions.

Local Area

Laundry: Yes

Restaurants: Waterfront shops, parks, fishing pier, several excellent restaurants and city museum nearby

Transportation: Courtesy van service into Edmonds 9 - 5 pm daily.

Local Marine Services

Name:

Phone:

Pump-Out: Yes

Fuel: Yes

Haul-Out: Yes

VHF Channel: 69 & 16

Chandlery: No

Other Information: 50 ton Travel Lift, Small Boat lift & Do-It-Yourself Work Yard.

Moorage

Moorage is with: Marina

GPS: 47° 48.569' N 122° 23.518' W

Location: End of "N" Dock on East side, slips N-34, N-36. 85' of linear space. One or more slips may be rented for Oct-May and marked "reserved".

Dockage: 85' of linear Dock Space, rafting NOT allowed.

Restricted Dates:

Boater's Contact: Guest moorage

Contact Phone: 425-775-4588

Time Limit: 48 hours every 7 days, \$5/day.

Rafting: Not Allowed

Terms: Complete the form located at the Reciprocal moorage box on the lamp post near N-34. Cost is \$5/night, including power. Place payment in the envelope with your registration and then in the box. Contact Port of Edmonds Marina security (425-508-7490) for a dock key (may require deposit).

Facility Comments: Limited groceries, tackle, & bait available. 2 popular beaches near. Artificial reef for diving near.

Power: 30A

WiFi: No

Water on dock: Yes

Restrooms: Yes

Showers: Yes

Alternative Mooring Options: Marina

Alternative Mooring Notes: Guest moorage at Port of Edmonds. regular guest moorage rates apply.



Kingston Cove Yacht Club

P.O. Box 81 — 25864 Washington Blvd.
Kingston, WA 98346-081 USA

Region:
Puget Sound North
WA USA



Club Information

Commodore

Chuck Turner

Club Contact

Phone: 360-297-3371

Email: info@kcyc.org

WEB page: <https://http://kcyc.org>

Club House

Hours: Friday 6 - 9 pm. Happy Hour

Comments: The KCYC clubhouse is available for rental. The address is 25915 Washington Boulevard NE, Kingston, WA. Inquiries regarding clubhouse rental should be directed to the KCYC property rental manager e-mail at KCYCRental@gmail.com. Office Hours are 9:00 AM to 5:00 PM. The clubhouse main room is 750 sq. ft. of carpeted space plus a 280 sq. ft. hardwood dance floor. There is a complete commercial kitchen available along with a separate full bar area and restroom facilities. The clubhouse has a maximum rated capacity of up to 85 people depending on the usage and arrangement desired. Outside the clubhouse is an 580 sq. ft. deck with a wide open view of the Port of Kingston and Marina. The deck is furnished with four glass tables, 20 chairs and several umbrellas.

Local Area

Laundry: Yes

Restaurants: Yes

Transportation: 2 Electric Cars available for guests at Port of Kingston.

Local Marine Services

Name: Port of Kingston

Phone: 360-297-3545

Pump-Out: Yes

Fuel: Yes

Haul-Out: No

VHF Channel: 65

Chandlery: No

Other Information: Electric Car available for checkout

Moorage

Moorage is with: Marina

GPS: 47° 47.50' N 122° 29.70' W

Location: The Port of Kingston will dynamically assign slips as they are available to members of bona fide yacht clubs that have an established reciprocal relation with the Kingston Cove Yacht Club.

Dockage: Dynamically assigned depending on the size of the boat.

Restricted Dates:

Boater's Contact: Harbormaster / TJ Quandt

Contact Phone: (360) 297-3545

Time Limit: First night \$5.00; Subsequent nights \$5.00 Plus \$.50/ft for up to 3 consecutive nights. \$5.00 per day charge for Electric.

Rafting: Not Allowed

Terms: All reciprocal boaters must contact the Port of Kingston at 360-297-3545 and request reciprocal moorage. If available, the Port will assign you to a reciprocal slip dependent on boat size and availability. Current membership card from their yacht club must be shown to Port personnel. All boaters must complete a registration envelope located in Port Office. All reciprocal boaters are subject to the Port of Kingston rules & regulations regarding guest dock visitors. There is a \$5.00 per day dock charge for all boats, all days, and an additional \$5.00 per day for electrical. The second and third day's moorage is charged at \$5/day plus 50¢ per foot and \$5 per day for electrical, for a maximum of three consecutive nights. Each boater will be limited to two visits in an eight week period. Personal checks are authorized and should be made payable to: Port of Kingston All boaters must fly their reciprocal home club burgee during their stay.

Facility Comments: There are also, Free of charge, Electric vehicles available from the Port of Kingston for local transportation.

Power: 30A

WiFi: Yes

Water on dock: Yes

Restrooms: Yes

Showers: Yes

Alternative Mooring Options: Mooring Balls, Anchorage, Marina

Alternative Mooring Notes: Mooring buoys available North of ferry dock Anchorage available in Appletree Cove. Guest docks at Port of Kingston.



La Conner Yacht Club

PO Box 1289
La Conner, WA 98257 USA

Region:
Puget Sound North
WA USA



Club Information

Commodore

Willard Cox III and Babette Gundersen

laconneryachtclub@gmail.com

Club Contact

Phone:

Email: laconneryachtclub@gmail.com

WEB page: <https://http://laconneryc.org>

Local Area

Laundry: Yes

Restaurants: In the middle of town within easy walk to all shops, restaurants and grocery

Transportation: Skagit Regional Transit bus

Local Marine Services

Name: BOATERS DISCOUNT CENTER

Phone:

Pump-Out: Yes

Fuel: Yes

Haul-Out: Yes

VHF Channel:

Chandlery: Yes

Other Information:

Moorage

Moorage is with: Marina

GPS: 48° 23.46N 122° 29.85W

Location: The Town of La Conner has 3 separate docks with moorage available for small to large yachts. These are at the terminus of Benton, Calhoun and Washington street. All docks are new, and in the center of town. A side tie will occur with space available on both the outside and inside of the float. Below is a link to a map showing where the three docks are. The Calhoun dock is about 40 feet and located in front of the LaConner Tavern. The Washington dock is large (100 foot +) and in front of the Ligh

Dockage: Washington Dock 100 Foot, Benton Dock 75 foot, Calhoun dock 40 foot,

Restricted Dates:

Boater's Contact: Town of LaConner

Contact Phone:

Reimbursement: First night is \$7.50. Nights thereafter at customary rates Pay at dock kiosk 10 feet @ \$.75=\$7.50. Write yacht club on receipt and put in window.

Time Limit:

Rafting: Not Allowed

Terms: This moorage will be available for the first night at with standard charges for stays thereafter. No power or water is available. The La Conner Yacht Club would also appreciate an email (LaConneryachtclub@gmail.com) from you regarding your visit.

Facility Comments: Port of Skagit County within walking distance has restrooms, showers, laundry

Power: None

WiFi:

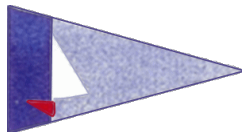
Water on dock: No

Restrooms Yes

Showers: Yes

Alternative Mooring Options: Marina

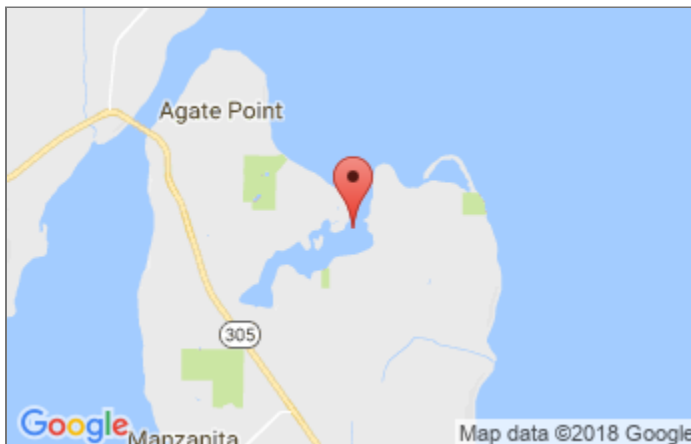
Alternative Mooring Notes: Port of Skagit County



Port Madison Yacht Club

P.O. Box 10002
Bainbridge Island , WA 98110 USA

Region:
Puget Sound North
WA USA



Club Information

Commodore

Barbara Belt

Club Contact

Phone: 206-842-8826 phone available in clubhouse for local use

Email: info@portmadisonyc.org

WEB page: <https://portmadisonyc.org>

Club House

Hours:

Comments: Kitchen & deck with BBQ

Local Area

Laundry: No

Restaurants: No restaurants or stores near.

Transportation: Local bus service during commuter hours
- Kitsap transit.

Local Marine Services

Name:

Phone:

Pump-Out: No

Fuel: No

Haul-Out: No

VHF Channel: None monitored

Chandlery: No

Other Information:

Moorage

Moorage is with: Yacht Club

GPS: 47° 42.034' N 122° 31.744' W

Location: Port Madison on N end of Bainbridge Island
Halfway into the bay west of Seattle YC outstation. Watch depth at low tide.

Dockage: 70' guest dock. 110 volt power for use only while boat occupied.

Restricted Dates:

Boater's Contact: Langley Gace

Contact Phone: 206-947-1483 - Club yearbook in registration box

Time Limit: 2 consecutive days. No reservations. Tie up and sign guest book.

Rafting: Allowed

Terms: To approach guest dock pass around the west end of their docks to the long dock on the inside of the finger piers.

Facility Comments: 110 Volt power not for overnight usage - used for hand tools only.

Power: 15A

WiFi: No

Water on dock: Yes

Restrooms: Yes

Showers: No

Alternative Mooring Options: Anchorage

Alternative Mooring Notes:



Port Orchard Yacht Club

P.O. Box 3
Port Orchard, WA 98336-0003 USA

Region:
Puget Sound North
WA USA



Club Information

Commodore

Mick Klass

commodore@poyc.org

Club Contact

Phone: 360-876-9010

Email: secretary@poyc.org

WEB page: <https://www.poyc.org>

Club House

Hours:

Comments: Free use of clubhouse by pre-arrangement. Covered BBQ area. Feel free to join in during any club activities.

Local Area

Laundry: Yes

Restaurants: Port Orchard restaurants (casual & fine dining), bakery, microbrewery pubs, & shops approximately 10 minute walk. Local ferry service available from Port Orchard to Bremerton waterfront area and shops

Transportation:

Local Marine Services

Name:

Phone:

Pump-Out: Yes

Fuel: Yes

Haul-Out: Yes

VHF Channel: Not monitored

Chandlery: Yes

Other Information: POYC is flanked by 2 full-service marine repair facilities.

Moorage

Moorage is with: Yacht Club

GPS: 47° 32' 25" N 122° 38' 45" W

Location: Sinclair Inlet - South side - across from Bremerton Navy Base.

Dockage: Slips AA-1 and M15: "AA-1" (NE corner, 40'X16' Side Tie); "M15" (enter from N, outside breakwater, adjacent to brow, 18'X45', less than 5' at MLLW).

Restricted Dates:

Boater's Contact: Club members moored in slips E-21 and A-33

Contact Phone: 360-876-9010

Time Limit: First 3 days moorage is free (30 Amp Power - \$3/day). \$5/day for additional days with officer approval - up to 14 days/year. Reservations are required for special event group cruise-ins.

Rafting: Not Allowed

Terms: The registration/Gate Card Box is located on M dock just north of the main brow. Contact members moored in slips E-21 and A-33 or any of persons listed for assistance or gate key.

Facility Comments: Phone, ice & garbage.

Power: 30A

WiFi: No

Water on dock: Yes

Restrooms: Yes

Showers: Yes

Alternative Mooring Options: None

Alternative Mooring Notes:



Roche Harbor Yacht Club

7001 Seaview Ave. NW, Suite 160-446 — 559 E 5th
Seattle, WA 98117 USA

Region:
Puget Sound North
WA USA



Club Information

Commodore

Andrew Guyler
commodore@rhyc.org
503-703-1079

Club Contact

Phone: 2535311084
Email: rearcommodore@rhyc.org
WEB page: <https://www.rhyc.org>

Local Area

Laundry: Yes

Restaurants: Short walk to restaurants, many other shops & 24-hr. banking. Waterfront Park has festivals, events, music. Naval museum near.

Transportation: Buses near. Next to ferry terminal to Seattle & Port Orchard.

Local Marine Services

Name:

Phone:

Pump-Out: Yes

Fuel: Yes

Haul-Out: No

VHF Channel: 66A

Chandlery: No

Other Information:

Moorage

Moorage is with: Marina

GPS: 47° 33.688' N 122° 37.348' W

Location: Check in at the Port of Bremerton Harbormaster's office & request RHYC reciprocal moorage.

Dockage: 60 ft of dock space for up to 2 boats max. per night paid by RHYC. Marina accepts boats over 60 ft, owner/user responsible for extra costs.

Restricted Dates:

Boater's Contact: Harbormaster

Contact Phone: 360-373-1035 / 1-800-547-3661 (after hours)

Time Limit: Each boat max. stay is 2 night's per calendar month. Maximum of 2 boats per night with combined max. moorage paid of 60 ft. First come first served.

Rafting: Not Allowed

Terms: Harbormaster will collect for power & extras.

Facility Comments: Restrooms etc next to harbormaster's office. Wi Fi available

Power: 30A,50A

WiFi: Yes

Water on dock: Yes

Restrooms Yes

Showers: Yes

Alternative Mooring Options: Marina

Alternative Mooring Notes:



Seabacs Yacht Club (Boeing Co.)

P/O Box 3707, M/S 4H-58
Seattle, WA 98124 USA

Region:
Puget Sound North
WA USA



Club Information

Commodore

Patrick Forbes

patbbb@comcast.net

(360) 668-3190

Club Contact

Phone: Any Club Officer - Recipr. Chair Craig Waffle 352 631-3020

Email: majwaffle@yahoo.com

WEB page: <https://http://www.seabacs.com>

Local Area

Laundry: Yes

Restaurants: Cafe/Deli in port office building. No others within walking distance.

Transportation:

Local Marine Services

Name:

Phone:

Pump-Out: Yes

Fuel: Yes

Haul-Out: No

VHF Channel:

Chandlery: No

Other Information: Full service marina.

Moorage

Moorage is with: Marina

GPS: 47° 39.10' N 122° 36.80' W

Location: On Kitsap Peninsula about 4 miles South of the Agate Pass bridge & 7 miles North of Bremerton.

Dockage: Several 100' of side tie & some 40' slips on marina breakwater.

Restricted Dates:

Boater's Contact:

Contact Phone: 360-692-5498

Time Limit: 2 nights - 1 time/month. Visitor pays for electricity if used.

Rafting:

Terms: On guest dock. Max 2 boats/night. Max 40' boat length.

Facility Comments: Restrooms on guest docks. Add'l restrooms & showers at main marina building. Picnic area & Pavillion available.

Power: 30A

WiFi:

Water on dock: Yes

Restrooms: Yes

Showers: Yes

Alternative Mooring Options: None

Alternative Mooring Notes:



Sinclair Inlet Yacht Club

P.O. Box 1197
Port Orchard, WA 98366 USA

Region:
Puget Sound North
WA USA



Club Information

Commodore

Rhonda Jungquist
sinclairinletyachtclub@gmail.com
360-602-1137

Club Contact

Phone: 360-602-1137
Email: sinclairinletyachtclub@gmail.com
WEB page: <https://sinclairinletyachtclub.org>

Local Area

Laundry: Yes

Restaurants: Several restaurants, shops, groceries, movies, library, US Post Office and other businesses are located near the marina in downtown Port Orchard.

Transportation: Public bus service at dock side along with, foot ferry service to Bremerton/Washington State Ferry (to/from Seattle) and taxi service.

Local Marine Services

Name:

Phone:

Pump-Out: Yes

Fuel: Yes

Haul-Out: Yes

VHF Channel: VHF 66A

Chandlery: Yes

Other Information: Fuel and Pump Out is available at the marina. Full service repair yards are located near by.

Moorage

Moorage is with: Marina

GPS: 47° 32.69 N 122° 38.37 W

Location: Port Orchard Marina

Dockage: See Moorage Details below:

Restricted Dates:

Boater's Contact: Marine Office

Contact Phone: 360-876-5535 (After Hours 1-800-547-3661)

Time Limit: 24 consecutive hours, once in a 60-day period. Up to 3 boats from the same yacht club will be granted reciprocal moorage in any 24 consecutive hours. No more than 6 boats will be granted reciprocal moorage in any 24 consecutive hours. No more than 10 boats will be granted reciprocal moorage in any month.

Rafting: Not Allowed

Terms: Port Orchard Marina Guest Moorage includes both sides of Dock G 40ft slips and 1500 feet dock space inside East & North breakwater docks or outside breakwater docks see marina layout map.

Facility Comments: Check Port Orchard Marina webpage for updated local information regarding waterfront festivals and other events

Power: 30A,50A

WiFi: Yes

Water on dock: Yes

Restrooms: Yes

Showers: Yes

Alternative Mooring Options: Marina

Alternative Mooring Notes:



South Whidbey Yacht Club

P.O. Box 316
Greenbank, WA 98253 USA

Region:
Puget Sound North
WA USA



Club Information

Commodore

Dan Mooney

Commodore@swyachtclub.org

(425) 350-2289

Club Contact

Phone:

Email: bilgerat@swyachtclub.org

WEB page: <https://swyachtclub.org>

Local Area

Laundry: No

Restaurants: at Eastsound - 2 miles

Transportation: None

Local Marine Services

Name:

Phone:

Pump-Out: No

Fuel: No

Haul-Out: No

VHF Channel:

Chandlery: No

Other Information:

Moorage

Moorage is with: Marina

GPS: 48° 42.84N 122° 54.51W

Location: SWYC has an outpost at Brandt's Landing on the north shore of Orcas Island. Slip # "WB2". The SWYC slip is located on the bankside of the main dock. There is limited maneuverability between the inside of the dock and the bank (less than 20 feet). Do not enter the marina unless you are confident of your ability to maneuver in close quarters.

Dockage: 1 slip. Maximum boat length overall 28'. No rafting allowed. Vessels in excess of 28' LOA please contact Brandt's Landing Marina Harbormaster (360) 376-4477 for the guest moorage availability.

Restricted Dates:

Boater's Contact: Bruce Morris

Contact Phone: 3607108490

Reimbursement: \$15 reservation fee for the first night, includes power, water and WIFI. \$30 reservation fee for second night, includes power water and WIFI

Time Limit: 2 day limit Must vacate slip by 11:00am on day of departure

Rafting: Not Allowed

Terms: Slip WB2 located on the bankside of the main dock. Caution: Do not attempt to enter the marina on a low tide. At the marina entrance water depth is approximately 2' at 0' tide! Please check tidal levels and only enter the marina on a high tide!

Facility Comments:

Power: 30A

WiFi: Yes

Water on dock: Yes

Restrooms Yes

Showers: No

Alternative Mooring Options: None

Alternative Mooring Notes:



West Seattle Yacht Club

P.O. Box 16095
Seattle, WA 98116 USA

Region:
Puget Sound North
WA USA



Club Information

Commodore

Julie Ethier
253-631-3737

Club Contact

Phone: 206-356-7130 Scott
Email: westseattleyachtclub@gmail.com
WEB page: <https://www.westseattleyachtclub.org>

Local Area

Laundry: Yes
Restaurants: No
Transportation:

Local Marine Services

Name:
Phone:
Pump-Out: Yes
Fuel: Yes
Haul-Out: No
VHF Channel:
Chandlery: No
Other Information:

Moorage

Moorage is with: Marina

GPS: 47° 39.10' N 122° 36.65' W

Location: Burke Bay on western shore of the Port Orchard Waterway between Poulsbo + Bremerton - Guest Dock.

Dockage: 2 slips

Restricted Dates:

Boater's Contact:

Contact Phone: 360-692-5498

Time Limit: 2 slips available per night. Rafting is permitted. 1 night. Maximum per yacht club is 4 boats/month.

Rafting: Not Allowed

Terms: Tie up at guest dock & check in with Harbormaster

Facility Comments:

Power: 30A

WiFi: Yes

Water on dock: Yes

Restrooms: Yes

Showers: Yes

Alternative Mooring Options: Marina

Alternative Mooring Notes: Colocated with Brownsville Marina



West Sound Corinthian Yacht Club

P.O. Box 1111
Port Orchard, WA 98366 USA

Region:
Puget Sound North
WA USA



Club Information

Commodore

Steve Gordon

billpowell510@gmail.com

Club Contact

Phone:

Email: wscyc@wscyc.net

WEB page: <https://www.wscyc.net>

Local Area

Laundry: Yes

Restaurants: Yes

Transportation: YES (BUS,TAXI&Ferry)

Local Marine Services

Name: Yacht Fish Marine

Phone: 360-876-9016

Pump-Out: Yes

Fuel: Yes

Haul-Out: Yes

VHF Channel: 66A

Chandlery: No

Other Information: Yacht Fish Marine is a full service yard

Moorage

Moorage is with: Marina

GPS: 47° 32.662' N 122° 38.373' W

Location: In the Guest Moorage of the Port Orchard Marina. The entrance is on the west end of the breakwater, north of the fuel dock.

Dockage: 2 boats/yacht club & 6 boats max.

Restricted Dates:

Boater's Contact: Operations Manager: Kathy Garcia

Contact Phone: 360-876-5535

Time Limit: 24 hours and not more than two boats from the same yacht club on the same night or six boats total on the same night.

Rafting: Not Allowed

Terms: Club will cover up to \$25 of moorage for one day. Guests pay marina for any excess length or other charges.

Facility Comments: Clean and well maintained. Cameras and security

Power: 20A,30A

WiFi: Yes

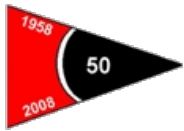
Water on dock: Yes

Restrooms Yes

Showers: Yes

Alternative Mooring Options: None,Marina

Alternative Mooring Notes:



Carling Yacht Club

12318 46th Avenue Court E
Edgewood, WA 98372 USA

Region:
Puget Sound South
WA USA



Club Information

Commodore

Steve Carey
253-740-0842

Club Contact

Phone: Ellen Parks 253-370-4088
Email: carlingreciprocal@gmail.com
WEB page: <https://www.carlingyachtclub.com>

Local Area

Laundry: No
Restaurants:
Transportation:

Local Marine Services

Name:
Phone:
Pump-Out: No
Fuel: No
Haul-Out: No
VHF Channel:
Chandlery: No
Other Information:

Moorage

Moorage is with: Marina

GPS: 47° 12.56' N 122° 45.31' W

Location: guest moorage marked by yellow bullrail.

Dockage: 80' dock on First Come First Serve basis.

Restricted Dates:

Boater's Contact:

Contact Phone: 253-884-5137

Reimbursement: Pay Dock master directly. Mooring reimbursable excluding power. Submit receipt with proof of membership in your club to Reciprocal Manager Ellen Parks 4605 125th Ave Ct E. Edgewood, WA 98372

Time Limit: 2 night/visit/per year. submit receipt within 30 days of visitation

Rafting: Required

Terms: 80' per week First come first served - No reservations accepted. Rafting is mandatory

Facility Comments: Sani-cans. Dog walk area. New gangway for dock.

Power: 30A

WiFi: Yes

Water on dock: Yes

Restrooms Yes

Showers: No

Alternative Mooring Options: Anchorage

Alternative Mooring Notes:



Corinthian Yacht Club of Tacoma

5624 Marine View Drive
Tacoma, WA 98422 USA

Region:
Puget Sound South
WA USA



Club Information

Commodore

Clay Anderson

commodore@cyct.com

Club Contact

Phone:

Email: rearcommodore@cyct.com

WEB page: <https://www.cyct.com>

Local Area

Laundry: Yes

Restaurants: Lots of shops, restaurants, taverns, museums, etc near.

Transportation: Trolley & buses.

Local Marine Services

Name:

Phone:

Pump-Out: Yes

Fuel: Yes

Haul-Out: Yes

VHF Channel: 78

Chandlery: No

Other Information:

Moorage

Moorage is with: Marina

GPS: 47° 14.772' N 122° 25.951' W

Location: on the Foss Waterway in downtown Tacoma - Dock Street Marina - all way down on west (In front of the Glass Museum).

Dockage: Max 2 boats reciprocal .

Restricted Dates:

Boater's Contact: marina office / after hours

Contact Phone: 253-572-2524 / 253-250-1906

Time Limit: Up to 1 night/month and 2 nights/calendar year. Reciprocal limited to 2 slips/night. Make your reservations with marina or First Come First Served.

Rafting: Not Allowed

Terms: Pay marina & get reimbursed up to 50 ft in length. Submit paid receipt with copy of yacht club membership to CYCT Tacoma at 5624 Marine View Drive, Tacoma, WA 98422. Power not reimbursed.

Facility Comments: Broadband Xpress at dock.

Power: None,30A,50A

WiFi: Yes

Water on dock: Yes

Restrooms: Yes

Showers: Yes

Alternative Mooring Options: None

Alternative Mooring Notes:



Day Island Yacht Club

PO Box 65926 — 2120 91st Ave West
University Place, WA 98464 USA

Region:
Puget Sound South
WA USA



Club Information

Commodore

Leon Borden

commodore@dayislandyc.org

Club Contact

Phone: 253-565-3777

Email: info@dayislandyc.org

WEB page: <https://www.dayislandyc.org>

Club House

Hours:

Comments: Light House Lounge w. pool + games tables, large screen TV w DVD player, & book exchange. Covered picnic tables on the spacious deck with view of The Tacoma Narrows and the Tacoma Narrows Bridge.

Local Area

Laundry: No

Restaurants: NEW restaurant "Dock 19" good food just 1 Block North to Narrows Marina. New Brewery and Tap Room North West Brewery at same location. Steamer's (seafood) & Titlow Beach Tavern approx 1/4 mile walk. Great Golfing at Chambers Bay Links a short taxi ride away.

Transportation: Short bus/taxi ride or 1 1/2 mile walk to major shopping center w grocery + drug stores, theater, bowling, restaurants + laundry facilities. Bus/Taxi schedules avail at head of pier in phone booth.

Local Marine Services

Name: Aaron's Marine Service

Phone: 253-564-1644

Pump-Out: Yes

Fuel: No

Haul-Out: No

VHF Channel: Not Monitored

Chandlery: Yes

Other Information: Fishing supplies + other marine maintenance and services within walking distance.

Moorage

Moorage is with: Yacht Club

GPS: 47° 14.301' N 122° 33.662' W

Location: 1 mile S of Narrows Bridge. Entrance restricted until there is a + 4 foot tide. Stay in channel to West side. There is a water depth marker on the East side of the basin as you enter the Day Island Lagoon. Keep it to your Port side on entry by the boathouses. Then keep the 3 green day marks to port on entry to the recip dock.

Dockage: 120' total - max 4 boats

Restricted Dates:

Boater's Contact: Caretaker Dale Moss

Contact Phone: 509-304-8812 (cell) or 253-564-7357 (home)

Reimbursement: None Required

Time Limit: 2 nights / month / year

Rafting: Allowed

Terms: Tie up and contact Caretaker Dale located in Apartment on the Ground Floor of the Club House, to sign in. Both 20A and 30A shorepower available. Yellow line on dock indicates low water at Low Tide. Pump Out station available on dock.

Facility Comments: Gate/Clubhouse card \$10 deposit. Register with Caretaker - also get code to bathroom and Showers, both of which are located in Clubhouse basement. Information on Wi Fi access. Fresh water washdown. Tid

Power: 20A, 30A

WiFi: Yes

Water on dock: Yes

Restrooms: Yes

Showers: Yes

Alternative Mooring Options: None

Alternative Mooring Notes:



Fircrest Yacht Club

P.O. Box 1972
Tacoma, WA 98401 USA

Region:
Puget Sound South
WA USA



Club Information

Commodore

Denny Wislocker
dennyw@greeneffectsinc.com
253-606-2221

Club Contact

Phone:

Email: info@fircrestyc.org

WEB page: <https://www.fircrestyc.org>

Local Area

Laundry: Yes

Restaurants: Anthony's Home Port Restaurant within walking distance. Groceries 1 mile by bus/ Pt. Defiance Zoo, Aquarium, & antique shops within walking distance.

Transportation: Tacoma Transit Bus; WA State Ferry to Vashon Island is nearby

Local Marine Services

Name: Breakwater Marina

Phone: 253-752-6663

Pump-Out: Yes

Fuel: No

Haul-Out: No

VHF Channel: Not Required

Chandlery: Yes

Other Information: This is a full service marina. Repair service available at marina.

Moorage

Moorage is with: Marina

GPS: 47° 18.30' N 122° 30.69' W

Location: At Breakwater Marina in Tacoma Yacht Club Basin at Point Defiance.

Dockage: 55' max length.

Restricted Dates: None - Based upon availability

Boater's Contact: Any Staff at Marina can handle reciprocals

Contact Phone: 253-752-6663

Reimbursement: Marina to submit invoice to Commodore for review and approval who will then submit to Treasurer for payment.

Time Limit: 2 Nights every 30 days, electricity is extra

Rafting: Not Allowed

Terms: Reservation recommended.

Facility Comments: Full Service Marina

Power: 20A

WiFi: Yes


Water on dock: Yes

Restrooms: Yes

Showers: Yes

Alternative Mooring Options: Marina

Alternative Mooring Notes: Foss Harbor Marina is also reciprocal marina nearby. Fuel, market, watercraft rental, full amenities. Call 253.272-4404.



Fox Island Yacht Club

P.O. Box 1 — 1061 12th Ave
Fox Island, WA 98333 USA

Region:
Puget Sound South
WA USA



Club Information

Commodore

Lori Ulsh

commodore@fiyc.com

Club Contact

Phone: 253-549-2603 msg

Email: webmaster@fiyc.com

WEB page: <https://www.fiyc.com>

Club House

Hours: Clubhouse is closed except for events. The restrooms and showers are open with the code to get inside.

Comments: Covered pavilion, pickle ball court, restrooms and facilities.

Local Area

Laundry: No

Restaurants: NO

Transportation: No

Local Marine Services

Name:

Phone:

Pump-Out: No

Fuel: No

Haul-Out: No

VHF Channel:

Chandlery: No

Other Information: Nearest fuel docks are in Tacoma.

Moorage

Moorage is with: Yacht Club

GPS: 47° 14.411' N 122° 36.091' W

Location: On Fox Island. From center span of Tacoma Narrows Bridge, steer 232° True to entrance to Cedrona Cove - YC on starboard side.

Dockage: 60' dock - 3 boats max if stern in. Reciprocal moorage is provided on the signed, inside west T, portion of the dock and buoys only. Reciprocal moorage is not permitted anywhere else on the dock.

Restricted Dates: Moorage closed to Guests July 21 through July 24, 2023.

Boater's Contact: Gene Miller

Contact Phone: 253-677-4826 (cell)

Time Limit: 2 nights

Rafting: Allowed

Terms: Register at head of dock. At zero tide, depth is 3.9' at reciprocal dock & 4' at entrance. Bear to the East side of the channel entering and leaving the cove. Rafting is allowed. Dock and grounds are open to members and guests. Restroom open. Use code 1-5-3 to access. Door is at the right side of the deck facing the clubhouse.

Facility Comments: WiFi password Aymesh1 Power is \$3/day. Pay at registration booth.

Power: 30A

WiFi: Yes

Water on dock: Yes

Restrooms: Yes

Showers: Yes

Alternative Mooring Options: None

Alternative Mooring Notes:



Gig Harbor Yacht Club

8209 Stinson Ave. — same
Gig Harbor, WA 98332 USA

Region:
Puget Sound South
WA USA



Club Information

Commodore

Mike Burton

Michael.burton@comcast.net

253-225-0107

Club Contact

Phone: 253-851-1807

Email:

WEB page: <https://www.gigharboryc.com>

Club House

Hours:

Comments: May be rented

Local Area

Laundry: Yes

Restaurants: Shops & Restaurants within walking distance.

Transportation: Local transit, (shuttle trolley, summer only) taxi

Local Marine Services

Name: Gig Harbor Marina

Phone:

Pump-Out: Yes

Fuel: No

Haul-Out: Yes

VHF Channel:

Chandlery: Yes

Other Information: At nearby city guest dock

Moorage

Moorage is with: Marina

GPS: 47° 20.30' N 122° 35.30' W

Location: at the head of Gig Harbor bay just E of Anthony's restaurant.

Dockage: 80' total dock

Restricted Dates:

Boater's Contact: Office /Dave Pitt

Contact Phone: 206-304-1477

Time Limit: 48 hours

Rafting: Allowed

Terms: Gig Harbor Yacht Club has an 80' guest dock for reciprocal use at the Peninsula Yacht Basin Marina. There is a nominal charge for (30 amp) power. Arrangements for longer stays can be made through the marina owner, Jerald Harbaugh, at his going rate and upon slip availability. Jerald's hours are 0900 to 1700 7days a week. Phone / Fax 253-858-2250. Special arrangements can be made with our Commodore when a club cruise is held in the harbor for longer than two days. Power and water are available on the dock. Shower / heads are behind the office. Shops and restaurants are within walking distance. If one of our club officers or members can be of assistance to you, please feel free to contact us. We hope you enjoy your visit.

Facility Comments: Security gate lock & shower combination on Registration form in metal box on office windowsill.

Power: 30A

WiFi: No


Water on dock: Yes

Restrooms: Yes

Showers: Yes

Alternative Mooring Options: Anchorage

Alternative Mooring Notes:



Olympia Yacht Club

201 Simmons St NW — 201 Simmons St NW
Olympia, WA 98501 USA

Region:
Puget Sound South
WA USA



Club Information

Commodore

Gary Ashcraft

commodore@theolympiyachtclub.com

360 520 8197

Club Contact

Phone: 253 655 7024

Email: support@theolympiyachtclub.com

WEB page: <https://www.theolympiyachtclub.com/>

Club House

Hours:

Comments:

Local Area

Laundry: No

Restaurants: Groceries at head of OYC dock. Hardware, many restaurants, shops, and the State Capitol are within walking distance.

Transportation: Excellent public transit.

Local Marine Services

Name: Port of Olympia Swantown Boatworks

Phone: 360-528-8049

Pump-Out: Yes

Fuel: Yes

Haul-Out: Yes

VHF Channel:

Chandlery: Yes

Other Information: Swantown has haulout to 77 tons and several marine repair businesses. Pumpout is across from OYC at Percival Landing. The nearest fuel is at Swantown Marina 360-528-8049 Diesel and Gasoline

Moorage

Moorage is with: Yacht Club

GPS: 47° 02.867' N 122° 54.352' W

Location: OYC is at the extreme south end of Budd Inlet. Guest dock is the most northwesterly 600 dock. Rafting of up to three boats is permitted.

Dockage: Reciprocal moorage is now located on the outer most pier 600 dock. Three boat rafting is allowed. Pre-register at <https://form.123formbuilder.com/form-6474523/reciprocal-moorage-request>

Restricted Dates: The guest dock is restricted to OYC boats only the first Friday after Labor Day.

Boater's Contact: Bill Wilmovsky

Contact Phone: 360 786 1829 or 360 791 3682

Reimbursement: N/A

Time Limit: 48 hours complimentary moorage, limit of five days in any 30-day period. First come-first served.

Rafting: Allowed

Terms: Moorage after 48 hrs: \$.50/ft per day.

Facility Comments: Ice (\$1/bag), Shower (\$1), Garbage (NE corner of parking lot; code 253). Parking limited to one car per boat.

Power: 30A

WiFi: Yes

Water on dock: Yes

Restrooms Yes

Showers: Yes

Alternative Mooring Options: Marina

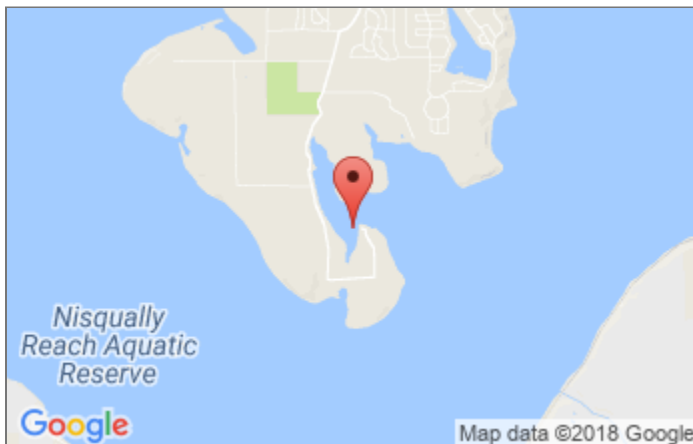
Alternative Mooring Notes: Public moorage at Port of Olympia Swantown Marina(www.swantownmarina.com) and City of Olympia Percival Landing (<http://olympiawa.gov/city-services/parks/percival-landing.aspx>)



Oro Bay Yacht Club

13312 Agate Beach Road
Anderson Island, WA 98303 USA

Region:
Puget Sound South
WA USA



Club Information

Commodore

Rob Tate

Club Contact

Phone: 253-278-6290 Cmdr Rob Tate

Email:

WEB page: <https://http://orobayyc.org>

Local Area

Laundry: No

Restaurants: No

Transportation: No

Local Marine Services

Name: Zittles or Narrows Marina

Phone:

Pump-Out: No

Fuel: No

Haul-Out: No

VHF Channel:

Chandlery: No

Other Information:

Moorage

Moorage is with: Marina

GPS: 47° 08.165' N 122° 42.124' W

Location: Oro Bay on Anderson Island. Nisqually between McNeil Isl. & river delta. Enter between Cole & Lyle Pts. Follow buoys to Inner Bay. Channel quite shallow at low tides.

Dockage: 55 ft. w. shed at west end. Vessels up to 12' beam. Tie up parallel to N side of dock.

Restricted Dates:

Boater's Contact: Brandon Cole

Contact Phone:

Time Limit: 48 hours / month

Rafting: Not Allowed

Terms: Register at dock box.

Facility Comments: 'His & Hers' Portapotties. Phone w. local directory. Fresh water made by reverse osmosis -- do not wash boats with it. Great views of Mt. Ranier.

Power: 30A

WiFi: No

Water on dock: Yes

Restrooms: Yes

Showers: No

Alternative Mooring Options: Anchorage

Alternative Mooring Notes: Anchorage not good when strong SW winds



Quartermaster Yacht Club

P.O. Box 2927 — 23428 Vashon Hwy SW
Vashon, WA 98070 USA

Region:
Puget Sound South
WA USA



Club Information

Commodore

Troy Kindred

commodore@qycv.org

206-794-9451

Club Contact

Phone: 206-463-3309

Email:

WEB page: <https://www.qycv.org>

Club House

Hours:

Comments: Clubhouse deck & heads available for use.
Clubhouse access subject to QYC approval - contact Rear Commodore

Local Area

Laundry: No

Restaurants: Burton Coffee Stand, B&B & Burton Store
Near.

Transportation: Limited bus service to Vashon 5 miles
north.

Local Marine Services

Name:

Phone:

Pump-Out: No

Fuel: No

Haul-Out: No

VHF Channel: None monitored

Chandlery: No

Other Information: Nearest Fuel @ Breakwater Marina in
Tacoma - 9 miles.

Moorage

Moorage is with: Yacht Club

GPS: 47° 23.62' N 122° 27.84' W

Location: Vashon Island - SW Inner Quartermaster Harbor.

Dockage: 60' (depending on tide). First come, first serve.

Restricted Dates: Our yearly Jr. Sailing Program is between 8:45 AM
and 5:00 PM, Mon thru Thurs, usually starts 7/5 for six weeks.

Boater's Contact: Glenn McCormick, Caretaker

Contact Phone: 206-498-8348

Time Limit: Free first 48 hours & max 4 days/month. Extra days
\$1.00/ft. Electricity (30 amp) is available at \$4.00 per day. On First
Come, First Served basis. Plan to arrive between sunrise & sunset.
Check out at noon. Noise limit after 10 pm.

Rafting: Allowed

Terms: Reciprocal moorage is located on the inside of the two main
floats toward the shore. Exercise caution at low tide, and extreme
caution if the wind is up. Register at gray box at foot of ramp. Drop
completed form with fees in lower gray locked box.

Facility Comments: Gate combo & key to heads in registration box.
No garbage service. Respect Private property & beach north of club.
Use beach to the south for your pleasure and walking your pets.

Power: 30A

WiFi: No

Water on dock: Yes

Restrooms Yes

Showers: No

Alternative Mooring Options: Anchorage

Alternative Mooring Notes: Caretaker Glenn McCormick on "Sara"
in S-48. 206-498-8348



Shelton Yacht Club

Mailing: P.O. Box 2270 — Physical location: 701 E.Pine St.
Shelton, WA 98584 USA

Region:
Puget Sound South
WA USA



Club Information

Commodore

Terry Mehl
Thorval@yahoo.com
253-334-0073

Club Contact

Phone: 360-426-9476
Email: SYC@SheltonYachtClub.com
WEB page: <https://www.SheltonYachtClub.com>

Club House

Hours: As needed
Comments: Call in advance if you want to use the clubhouse. Call Per Nilsen at 360-229-6718 to reserve.

Local Area

Laundry: No
Restaurants: Downtown Shelton is approx 6 blocks away.
Transportation: Local Mason County Transit Bus Service

Local Marine Services

Name: Shelton Yacht Club
Phone: 360-426-9476
Pump-Out: Yes
Fuel: No
Haul-Out: No
VHF Channel: None
Chandlery: No
Other Information: Haul Out Railway is restricted to Shelton Yacht Club Members only....

Moorage

Moorage is with: Yacht Club

GPS: 47° 12.835' N 123° 5.096' W

Location: Hammersley Inlet is 8 mi long with currents up to 5 kn. With proper planning, a depth sounder, & care, it can be navigated without incident. Mariners are advised to create a route, and stick to it.

Dockage: GUEST DOCK IS 113 FEET LONG AND IS TWO SIDED ALLOWING FOR 180 FEET OF MOORAGE. HOLDING TANK PUMP OUT TAKES UP 40 FEET.

Restricted Dates: None

Boater's Contact: George Daly

Contact Phone: 360-580-1708

Reimbursement: None

Time Limit: 48 hours - Limited to one visit every 30 days

Rafting: Required

Terms: Self-registration at head of dock. There is a \$5.00 charge per night paid to The Port of Shelton. Three Power Pedestals are equipped with six 30 amp outlets. Electricity is free.

Facility Comments: We have a large area on the pier for visiting yacht club functions. Visit us and enjoy the Mason County Oysterfest on the first weekend of October every year!

Power: 30A

WiFi: Yes


Water on dock: Yes

Restrooms Yes

Showers: No

Alternative Mooring Options: None

Alternative Mooring Notes:



South Sound Sailing Society

P.O. Box 1102
Olympia, WA 98507-1102 USA

Region:
Puget Sound South
WA USA



Club Information

Commodore

Alan Hoffman

commodore@ssssclub.com

Club Contact

Phone:

Email: theboard@ssssclub.com

WEB page: <https://http://www.ssssclub.com/>

Local Area

Laundry: No

Restaurants: Yes, Downtown Olympia within easy walking distance. Farmers Market north of landing.

Transportation: Intercity Transit (bus station two blocks away)

Local Marine Services

Name: Swantown Boatworks

Phone: 360-528-8059

Pump-Out: Yes

Fuel: Yes

Haul-Out: Yes

VHF Channel:

Chandlery: Yes

Other Information: Pump out downtown at Percival Landing. Fuel available at Boston Harbor Marina and at Swantown Marina.

Moorage

Moorage is with: Marina

GPS: 47° 02.779' N 122° 54.286' W

Location: Head of Budd Inlet South of Port of Olympia Marine Terminal below boardwalk at Percival Landing. D-Dock is at West side of waterway below Oyster House. E-Dock is at East side of waterway across from D-Dock and below park. F-Dock is at East side of waterway before D- and E-Docks. Location of pump out station. Fees: D-Dock: \$11/day up to 20' plus \$0.40/ft-day over 20' (no shore power) E-Dock: \$16/day up to 20' plus \$0.80/ft-day over 20' (30 & 50 amp shore power)

Dockage: On space available basis at Percival Landing. First request received per day for up to 50ft boat length.

Restricted Dates:

Boater's Contact: City of Olympia Parks, Arts and Recreation

Contact Phone: 360-753-8380

Reimbursement: Mail Original receipt, Registration form and a Copy of your current YC membership card to: South Sound Sailing Society attn Reciprocal Manager PO Box 1102 Olympia, WA 98507

Time Limit: First request per day. Reimbursement limited to 50ft or less. First 48 hrs reimbursed No charge for 4 hrs or less. Max stay 7 days. Additional days: E-Dock: \$16/day up to 20' plus \$0.80/ft-day over 20' D-Dock: \$11/day up to 20' plus \$0.40/ft-day over 20'

Rafting: Allowed

Terms: Register at Olympia Center, 222 Columbia NE, the large building to the east of 'E' dock (Mon-Sat)

Facility Comments: E-Dock water shut off November 1st.

Power: None, 30A

WiFi: No

Water on dock: Yes

Restrooms: Yes

Showers: Yes

Alternative Mooring Options: Anchorage, Marina

Alternative Mooring Notes: [Port Plaza](#) @ \$10/day up to 20' plus \$0.40/ft-day over 20'

[Swantown](#) @ \$1.25/foot. Shore Power: \$5.00/night @ 30A
Anchorage available in adjacent Eld Inlet.



Tacoma Yacht Club

5401 Yacht Club Drive
Tacoma, WA 98407 USA

Region:
Puget Sound South
WA USA



Club Information

Commodore

Aaron Bredeson
abredeson@gmail.com
253-677-6217

Club Contact

Phone: 253-752-3555
Email: info@tacomayachtclub.org
WEB page: <https://www.tacomayachtclub.org>

Club House

Hours: Office Open: Monday - Friday 9:00am - 5:00pm Restaurant Hours:
Wed-Sun: Lunch & Dinner 12pm to 9pm (last reservation at 8pm)
Comments: Dining in clubhouse specialized in steak & seafood.
Reservations encouraged (253-752-3555). Reciprocal Clubs will be charged
a 20% usage fee. Visa or Mastercard only.

Local Area

Laundry: No

Restaurants: Yes. Enjoy the best views of Commencement Bay and Olympic Mountain range from clubhouse dining or deck. Ruston Way Waterfront Walk is steps away. This coastal road offers a 2 mile stretch of paved walking trail and scenic views of the South Puget Sound. Point Ruston Community within walking distance offering living, dining, shopping, entertainment and recreation on the water's edge. Point Defiance Park, Zoo & Aquarium also within walking distance.

Transportation:

Local Marine Services

Name: Point Defiance Marina Public Dock

Phone: (253) 591-5325

Pump-Out: Yes

Fuel: No

Haul-Out: No

VHF Channel:

Chandlery: No

Other Information: The Point Defiance Marina is a site located within Point Defiance Park along Commencement Bay in Tacoma, WA, in the southern portion of the greater Seattle-Tacoma metro area.

Moorage

Moorage is with: Yacht Club

GPS: 47° 18.352' N 122° 30.732' W

Location: Tacoma Point Defiance - Ruston. Just beyond the breakwater to your left as you enter the marina. Reciprocal dock is "V" shaped and clearly marked.

Dockage: 100' total dock. Max 4 boats.

Restricted Dates: Please see our website for more info.
<http://www.tacomayachtclub.org>

Boater's Contact: Guard House

Contact Phone: 253-279-8221 or 253-752-3555

Time Limit: 48 hour courtesy stay. Boats overstaying limit - \$1/foot/day, minimum \$20

Rafting: Not Allowed

Terms: Guest Moorage is just beyond breakwater to your left as you enter the marina. Complete registration envelope at dock or Clubhouse. \$2/night power fee.

Facility Comments: Showers are located in the basement of the clubhouse and are always open. Laundromat located approximately 1 mile away.

Power: 30A

WiFi: Yes

Water on dock: Yes

Restrooms: Yes

Showers: Yes

Alternative Mooring Options: Marina

Alternative Mooring Notes: Point Defiance Marina Public Dock located on the right before you reach breakwater wall.



Totem Yacht Club

5045 North Highland — Corner N 51st St; One block East of N Pearl St;
Tacoma, WA 98407 USA

Region:
Puget Sound South
WA USA



Club Information

Commodore

Rick Demere

rdemere@hotmail.com

253-232-4228

Club Contact

Phone: 253 759 9062

Email: totemyachtclub@gmail.com

WEB page: <https://www.totemyachtclub.com>

Club House

Hours: Open for general meetings and social activities.

Comments: Not at reciprocal moorage location. General meetings are the first Tuesday at 7:30 pm. Guests are welcome! Clubhouse is available for rental (see website).

Local Area

Laundry: Yes

Restaurants: Upscale & casual dining, shops, walking esplanade, museums and downtown are nearby.

Transportation: Free light rail in downtown nearby.

Local Marine Services

Name: Commencement Bay Marine Services

Phone: (253) 572-2666

Pump-Out: Yes

Fuel: Yes

Haul-Out: Yes

VHF Channel: None

Chandlery: Yes

Other Information: Most marine services and repairs. Limited chandlery items.

Moorage

Moorage is with: Marina

GPS: 47 ° 15.377 N 122 ° 26.117 W

Location: On west side (starboard entering waterway) of Thea Foss Waterway off South end of Commencement Bay. Marina is on right before first bridge.

Dockage: Max slip size 50 foot

Restricted Dates:

Boater's Contact: Office

Contact Phone: 253-272-4404

Time Limit: once per calendar quarter per boat complimentary.

Rafting: Not Allowed

Terms: Assigned vacant slip. Additional space may be available; check with office. Reservations on day of arrival only. Noon checkout.

Facility Comments: Gate Key \$20 deposit. Power \$5.00/day. Noon check-out.

Power: 30A

WiFi: Yes

Water on dock: Yes

Restrooms Yes

Showers: Yes

Alternative Mooring Options: Marina

Alternative Mooring Notes: Several marinas in the waterway; other yacht clubs in the area.



Viking Yacht Club

c/o Barb Bryn — 1524 102nd Street East
Tacoma, WA 98445 USA

Region:
Puget Sound South
WA USA



Club Information

Commodore

Vicki Lenti

vlenti@nventure.com

206-290-3440

Club Contact

Phone: (206-290-3440) Commodore Vicki Lenti

Email: ansbach@comcast.net

WEB page: <https://www.thevikingyachtclub.com>

Local Area

Laundry: Yes

Restaurants: Restaurant near. Basic store nearby.

Transportation: Taxi service

Local Marine Services

Name: Modutech Marine, Hylebos Marina

Phone:

Pump-Out: Yes

Fuel: No

Haul-Out: No

VHF Channel: 79 or 16

Chandlery: No

Other Information: Marine repair / haul-out available. Boat yards nearby on the waterway. NE Tacoma on Marine View Drive

Moorage

Moorage is with: Marina

GPS: 47° 16.846' N 122° 23.582' W

Location: Just inside the entrance of the Tacoma Hylebos Waterway - about 2 miles SE of Brown's Point.

Dockage: Docks & Slips. Call ahead.

Restricted Dates:

Boater's Contact: William Dillon - Manager

Contact Phone: 253-627-7676

Time Limit: 1 days

Rafting: Not Allowed

Terms: Large guest dock has no power, Moorage slips have full services (call ahead). Pay at marina & fill out reimbursement form.

Facility Comments: Small store at marina with ice and others misc. items.

Power: 30A,50A

WiFi: No

Water on dock: Yes

Restrooms: Yes

Showers: Yes

Alternative Mooring Options: None

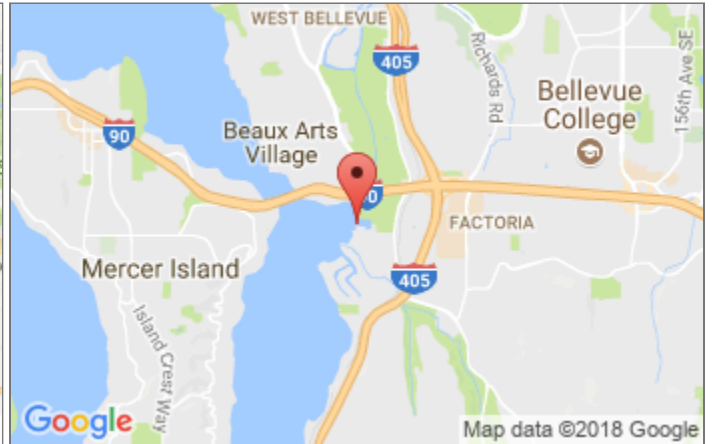
Alternative Mooring Notes:



Bellevue Yacht Club

P.O. Box 1175
Bellevue, WA 98009 USA

Region:
Seattle Area
WA USA



Club Information

Commodore

Shari Bjorn

commodore@bellevueyachtclub.com

Club Contact

Phone:

Email: rearcommodore@bellevueyachtclub.com

WEB page: <https://www.bellevueyachtclub.com>

Local Area

Laundry: No

Restaurants: Yes. Shopping mall 3 miles away with restaurants & entertainment.

Transportation: Uber & Lyft

Local Marine Services

Name: Newport Yacht Basin

Phone: 425.746.7225

Pump-Out: No

Fuel: Yes

Haul-Out: Yes

VHF Channel: none monitored

Chandlery: No

Other Information: <http://www.nwboatinfo.com/Newport-Yacht-Basin.html>

Moorage

Moorage is with: Marina

GPS: 47° 34.550' N 122° 11.296' W

Location: Lake Wash. Park Shore - South of I-90 Channel Bridge on East side.

Dockage: 45' total length

Restricted Dates:

Boater's Contact: Tom Lisk

Contact Phone: 425-746-7225

Time Limit: 48 hours

Rafting: Not Allowed

Terms: Office 8 am - 8 pm 7 days/wk after Memorial Day. Call ahead if arriving after 8 pm.

Facility Comments: A Seattle Boat service center is located at Newport Yacht Basin.

Power: 30A

WiFi: No

Water on dock: Yes

Restrooms Yes

Showers: No

Alternative Mooring Options: None, Marina

Alternative Mooring Notes:



Corinthian Yacht Club of Seattle

7755 Seaview Avenue NW — Shilshole Marina V Dock
Seattle, WA 98117 USA

Region:
Seattle Area
WA USA



Club Information

Commodore

John Hoag

office@cycseattle.org

206-789-1919

Club Contact

Phone: 206-789-1919

Email: office@cycseattle.org

WEB page: <https://www.cycseattle.org>

Club House

Hours: Contact office by phone Mon-Fri 10-4. Check website for other special events. Clubhouse is often open on Thurs & Fri eves in the summer, and after weekend races.

Comments: On V dock. Visiting members of reciprocal clubs are invited to join into CYC activities which are generally Fri and following races and at other times as indicated on the calendar of events.

Local Area

Laundry: Yes

Restaurants: Yes - Jibe Espresso Bar - serves quick bites for breakfast and light lunch. Downtown Ballard just 1.5 mile from marina. Clubhouse bar on V Dock open most Thurs & Fri in the summer.

Transportation: Public transportation to downtown Seattle available nearby. Bicycles are available at the Marina office.

Local Marine Services

Name: Seaview Boatyard at Shilshole

Phone: 206-783-6550

Pump-Out: Yes

Fuel: Yes

Haul-Out: Yes

VHF Channel: 17

Chandlery: Yes

Other Information: Full Service Marina. West Marine store nearby. Sail repair local.

Moorage

Moorage is with: Marina

GPS: 47° 41.125' N 122° 24.22' W

Location: Go to H dock (guest & fuel) if you can't reach harbormaster.

Dockage: No max length. \$75 max reimbursement.

Restricted Dates:

Boater's Contact: After hours & guest moorage / main office / outside Seattle

Contact Phone: 206-601-4089 (for guest moorage) / 206-787-3006 / 800-426-7817 ext 3006

Reimbursement: Reimbursement form and receipt is available at the Shilshole Bay Marina office. Turn in to CYC on V dock for moorage reimbursement. Clubhouse and bar are open most Thurs & Fri eves in the summer. Please come by and say "hi."

Time Limit: 1 night/year. Limited to one boat per night on a first come, first served basis, based on when paperwork is received by CYC.

Rafting: Not Allowed

Terms: Use Marina Guest Slips

Facility Comments:

Power: None

WiFi: Yes

Water on dock: Yes

Restrooms: Yes

Showers: Yes

Alternative Mooring Options: None

Alternative Mooring Notes:



Duwamish Yacht Club

1801 South 93rd Street
Seattle, WA 98108 USA

Region:
Seattle Area
WA USA



Club Information

Commodore

Dave Bibbi

Club Contact

Phone: 206-767-9330

Email: duwamishyachtclub@gmail.com

WEB page: <https://www.duwamishyachtclub.com>

Club House

Hours: (Tues/Thurs 10 - 3)

Comments: Activity area with restrooms, free showers and coin-operated laundry.

Local Area

Laundry: Yes

Restaurants: Several restaurants and a Grocery store are within walking distance.

Transportation: Bus stop 1/2 mile walk. About 30-45 min ride to Fields, Space Needle, or Pike Place Market. Taxi fare approx \$30 to SeaTac Airport and \$10 to Museum of Flight (or ~2 mile flat bicycle ride/walk)

Local Marine Services

Name: Delta Marine

Phone: (206) 763-2383

Pump-Out: Yes

Fuel: No

Haul-Out: No

VHF Channel:

Chandlery: No

Other Information: Pump-out (no charge if using the reciprocal) on "B" dock, adjacent to reciprocal slip.

Moorage

Moorage is with: Yacht Club

GPS: 47° 31.192' N 122° 18.447' W

Location: On Duwamish River - Approx. 45 min cruise time up river from Elliott Bay 1/2 mile past the 14th Ave. bridge. Listen to VHF 14 for bridge closures. Approach w. incoming tide. Beware fishing nets Sept. thru Dec.

Dockage: 45'

Restricted Dates:

Boater's Contact: Kathryn M

Contact Phone: (206) 767-9330

Time Limit: 3 nights in 30 day period

Rafting: Not Allowed

Terms: One 45' side-tie at End of "B" dock, adjacent to pumpout. If desired, water and 30 amp power are available at the dock for \$3.00 per night. Registration kiosk with utilities payment envelopes and gate/clubhouse key is at the foot of the ramp on "B" dock.

Facility Comments: Register at Kiosk + get dock/main gate/clubhouse key.

Power: 30A

WiFi: No

Water on dock: Yes

Restrooms: Yes

Showers: Yes

Alternative Mooring Options: None

Alternative Mooring Notes:



Hidden Harbor Yacht Club

2226 Eastlake Ave E #1013
Seattle, WA 98102 USA

Region:
Seattle Area
WA USA



Club Information

Commodore

Dave Hoffman
dhoffma1@comcast.net
425-419-9422

Club Contact

Phone:

Email: info@hhycseattle.com

WEB page: <https://hhycseattle.com>

Local Area

Laundry: Yes

Restaurants:

Transportation:

Local Marine Services

Name:

Phone:

Pump-Out: Yes

Fuel: No

Haul-Out: No

VHF Channel: 17

Chandlery: Yes

Other Information: There is a gas fuel dock just to the east (Northlake Marina). Easy walk to groceries, drug store, restaurants, and banks. Take a sight seeing flight on Kenmore Air or a dingy ride up the Sammamish river.

Moorage

Moorage is with: Marina

GPS: 47° 39.515 N 122° 22.698W

Location: Fisherman's Terminal, inside the Ballard Locks approx. 1/2 mile on the south side of the canal

Dockage: 1 Boat per night, 50' Max length Electricity not included.

Restricted Dates: None

Boater's Contact: Harbor Master

Contact Phone: 206-787-3395

Reimbursement: When using HHYC's Reciprocal at Fisherman's Terminal make a reservation and pay the marina directly. There is no need to mention HHYC. Email a photo or scan of both your moorage receipt and your eligible reciprocal Yacht Club membership card to treasurer@hhycseattle.com. If you must (please don't), you can also snail mail the documents to HHYC, 2226 Eastlake Ave E #1013, Seattle 98102. Requests for refund must be received within 60 days of use.

Time Limit: First night free, 2nd night reimbursed at 50%. Electricity not included.

Rafting: Not Allowed

Terms: When using HHYC's Reciprocal at Fisherman's Terminal make a reservation and pay the marina directly. There is no need to mention HHYC. Email a photo or scan of both your moorage receipt and your eligible reciprocal Yacht Club membership card to treasurer@hhycseattle.com. If you must (please don't), you can also snail mail the documents to HHYC, 2226 Eastlake Ave E #1013, Seattle 98102. Requests for refund must be received within 60 days of use.

Facility Comments: Great location for visiting Seattle. Jus inside the locks it provides several restaurants and bars. A short distance to the Ballard area with multiple restaurants and shopping.

Power: 30A,50A

WiFi: Yes


Water on dock: Yes

Restrooms Yes

Showers: No

Alternative Mooring Options: None

Alternative Mooring Notes: Overnight anchoring in Lake Union and Lake Washington prohibited with the exception of Andrew's Bay next to Seward Park.



Meydenbauer Bay Yacht Club

9927 Meydenbauer Way SE
Bellevue, WA 98009 USA

Region:
Seattle Area
WA USA



Club Information

Commodore

Jason Moore

northwestmariner@gmail.com

206-713-0317

Club Contact

Phone: Office 425-454-8880

Email: manager@mbycwa.org

WEB page: <https://www.mbycwa.org>

Club House

Hours: Office closed Mon & Tues. Clubhouse private.

Comments: Clubhouse private, no restaurant, reciprocal moorage only.

Local Area

Laundry: No

Restaurants: Restaurants, Bar & upscale shopping near in Bellevue.

Transportation: Taxi & More.

Local Marine Services

Name: Seattle Lake Union area

Phone:

Pump-Out: Yes

Fuel: No

Haul-Out: No

VHF Channel: none monitored

Chandlery: No

Other Information:

Moorage

Moorage is with: Yacht Club

GPS: 47° 36.491' N 122° 12.545' W

Location: Outer end of Dock 2 (middle dock at far East end of Meydenbauer Bay)

Dockage: 60' with 9ft dockside depth.

Restricted Dates: As currently posted, under review for coming season, to be announced each April.

Boater's Contact: Jesus Valdez-Club Mgr.

Contact Phone: 425-454-8880 (Tues - Sat. 0830 - 1700 hrs)

Time Limit: 2 days/every 30 days- First come first served.

Rafting: Allowed

Terms: Call MBYC office prior to arrival. Registration packet avail at head of dock 2 when office closed.

Facility Comments: Restrooms at head of Dock 3. Garbage & recycling. BBQs/grills prohibited - use Club BBQ on terrace below office. No fishing or swimming from club docks. Electricity \$3/day.

Power: 30A

WiFi: Yes

Water on dock: Yes

Restrooms Yes

Showers: No

Alternative Mooring Options: Anchorage

Alternative Mooring Notes:



Puget Sound Yacht Club

2321 North Northlake Way — 2321 North Northlake Way
Seattle, WA 98103 USA

Region:
Seattle Area
WA USA



Club Information

Commodore

Jerry Eichner

commodore@pugetsoundyc.org

Club Contact

Phone: Call Dockmaster (425) 445-4095

Email: webmaster@pugetsoundyc.org

WEB page: <https://www.pugetsoundyc.org>

Club House

Hours: Call in advance

Comments: Reciprocal visitors welcome to use 2nd floor deck

Local Area

Laundry: Yes

Restaurants: Yes. A map for the surrounding area listing facilities and key points of interest is posted in the kiosk.

Transportation: Cab, Uber or Burke Gillman bike trail. Also there are a number of Restaurants at the south end of Lake Union you can dinghy to.

Local Marine Services

Name: Union Marine Service Center

Phone: (206) 462-7360

Pump-Out: No

Fuel: No

Haul-Out: Yes

VHF Channel:

Chandlery: No

Other Information: Fuel and pump out is available about 1 mile to the west by Fremont Bridge, Morrison's North Star Marina 206 284 6600 Fisheries Supply is a 5 minute walk to west via bike trail.

Moorage

Moorage is with: Yacht Club

GPS: 47° 38.94'N 122° 19.81'W

Location: Lake Union - East of Gasworks Park - just West of boat ramp

Dockage: Up to 55' with some overhang. Dockmaster may move a member's boat or allow moorage to a members boat if necessary.

Restricted Dates: Reservations are recommended, esp. May 1st-Sept. 30th Contact Dockmaster Robert Murphy.

Boater's Contact: Dockmaster: Robert Murphy

Contact Phone: (425) 445-4095

Time Limit: 2 days. 4 days/4 month period. Max 2 boats/YC. 12 days/calendar year. Extra days at \$1.00/ft/day.

Rafting: Not Allowed

Terms: East side of dock at the south end. Register @ kiosk next to flagpole. Power/facilities \$5 per day. Secondary reciprocal moorage may be assigned by the dockmaster in a vacant member slip. Power has been upgraded to GFCI and it is sensitive to improper return current from your boat. If you haven't visited a dock that meets this new standard (Port of Poulsbo, etc), you may find that you are unable to use electricity until the issue has been resolved on your boat. PSYC members have first choice of the Reciprocal dock.

Facility Comments: Power is \$5 per day. Gate combination and gate card in registration envelopes. Check with Dockmaster for rafting. Access to some facilities through Dockmaster. Ice machine behind kiosk.

Power: 30A

WiFi: Yes

Water on dock: Yes

Restrooms: Yes

Showers: Yes

Alternative Mooring Options: None

Alternative Mooring Notes: Contact dockmaster to raft or move a boat



Queen City Yacht Club

2608 Boyer Avenue East
Seattle, WA 98102 USA

Region:
Seattle Area
WA USA



Club Information

Commodore

Sandy Werner

commodore@queencity.org

206-709-2000

Club Contact

Phone: 206-709-2000

Email: office@queencity.org

WEB page: <https://www.queencity.org/reciprocal-visiting-boat>

Club House

Hours: Office 1000 - 1600 weekdays.

Comments: Friday lunches & Saturday breakfasts served.

Local Area

Laundry: Yes

Restaurants: Small grocery & deli 3 blocks W of club. Many restaurants w/in 1 - 2 miles of the club.

Transportation: Bus to downtown Seattle stops at club's front door.

Local Marine Services

Name:

Phone:

Pump-Out: Yes

Fuel: No

Haul-Out: No

VHF Channel:

Chandlery: No

Other Information: Fuel & repair facilities located on Lake Union. Nearest chandlery is Fisheries Supply - Seattle

Moorage

Moorage is with: Yacht Club

GPS: 47° 38.60' N 122° 18.90' W

Location: SW Portage Bay (between Lake Union & Lake Washington). Adjacent to SR 520 freeway viaduct.

Dockage: 100ft.

Restricted Dates: 1st weekend in May of each year due to Opening Day of boating season ceremonies. Contact club for specifics.

Boater's Contact: Clubhouse Manager

Contact Phone: 206-709-2000

Time Limit: 5 days/month

Rafting: Allowed

Terms: South side of Dock 3 (in 4 - 6 ft of water). Register at Kiosk under first covered moorage area. At the kiosk you will find a letter of welcome that will include the access codes for the Dock3 gate and clubhouse.

Facility Comments: Heads & showers open daily 08:00 to 18:00, included with reciprocal fee. Laundry left of clubhouse main doors. See office for WiFi password.

Power: 30A

WiFi: Yes

Water on dock: Yes

Restrooms: Yes

Showers: Yes

Alternative Mooring Options: None

Alternative Mooring Notes:



Rainier Yacht Club

9094 Seward Park Avenue South
Seattle, WA 98118 USA

Region:
Seattle Area
WA USA



Club Information

Commodore

McAulay Haney

Commodore@Rainieryachtclub.org

206 722-9576

Club Contact

Phone: 206-722-9576

Email: Recip@rainieryachtclub.com

WEB page: <https://www.rainieryachtclub.com>

Club House

Hours: Only open for RYC meetings first Tuesday of the month Sept-June.

Comments:

Local Area

Laundry: Yes

Restaurants: Dining & shopping (Safeway etc.) within walking distance.

Transportation: On major bus route & taxis.

Local Marine Services

Name: Parkshore Marina & Condominiums

Phone: 2067253330

Pump-Out: Yes

Fuel: No

Haul-Out: No

VHF Channel: none monitored

Chandlery: No

Other Information:

Moorage

Moorage is with: Marina

GPS: 47° 31.304' N 122° 15.670' W

Location: Slips at end of "E" dock in Parkshore Marina.

Dockage: Room for 2 boats - (1) 30' (1) 40'

Restricted Dates:

Boater's Contact: Doug - Marina Manager

Contact Phone: 206-725-3330

Time Limit: Up to 1 week (unless other boaters are waiting for reciprocal moorage).

Rafting: Allowed

Terms: Side Tie - Sign in at box at club house. 30A power no charge first 48 hrs. \$3/day after that.

Facility Comments: Lock box combo on lower rear door of clubhouse = 777. Key inside fits gate, laundry, showers, & restrooms at Parkshore Marina.

Power: 30A

WiFi: Yes

Water on dock: Yes

Restrooms Yes

Showers: Yes

Alternative Mooring Options: Anchorage, Marina

Alternative Mooring Notes: Andrews Bay anchorage is just a bit north (near Seward Park).



Seattle Singles Yacht Club

2442 NW Market Street #432 — 2040 Westlake Ave N
Seattle, WA 98109 USA

Region:
Seattle Area
WA USA



Club Information

Commodore

Glenna Clouse

commodore@SeattleSinglesYC.com

Club Contact

Phone:

Email: info@SeattleSinglesYC.com

WEB page: <https://www.SeattleSinglesYC.com>

Local Area

Laundry: Yes

Restaurants: Yes

Transportation: Bus or Taxi

Local Marine Services

Name:

Phone:

Pump-Out: Yes

Fuel: Yes

Haul-Out: Yes

VHF Channel: 17

Chandlery: Yes

Other Information: Chandlery and ship store close by Ballard is within walking distance

Moorage

Moorage is with: Marina

GPS: 47° 39.515 N 122° 22.690 W

Location: Fisherman's Terminal, Lake Washington Ship Canal, Seattle

Dockage: Large yachts, but only 40' is reimbursed

Restricted Dates:

Boater's Contact: Harbormaster, 24 hours phone / Main office

Contact Phone: 206-787-3395

Reimbursement: Electrical is not reimbursed. Send receipt and proof of membership to 2442 NW Market Street #432, Seattle, WA 98109.

Time Limit: 1 night per 3 month period.

Rafting: Not Allowed

Terms: see Fisherman's Terminal Harbormaster

Facility Comments:

Power: 30A

WiFi: No


Water on dock: Yes

Restrooms: Yes

Showers: Yes

Alternative Mooring Options: Marina

Alternative Mooring Notes: Shilshole Bay Marina is nearby, just outside the locks.



Seattle Yacht Club

1807 East Hamlin Street
Seattle, WA 98112 USA

Region:
Seattle Area
WA USA



Club Information

Commodore

Bob McConnell

syccom@seattleyachtclub.org

Club Contact

Phone: 206-325-1000

Email: reciprocity@seattleyachtclub.org

WEB page: <https://www.seattleyachtclub.org>

Club House

Hours: Mon 8:30 a.m. - 3 p.m.; Tues - Sat 8:30 a.m. - 10 p.m.; Sun 10 a.m. - 10 p.m. Closed some holidays & special events.

Comments: Dining & Bar facilities. Fine dining - Ward Room. Casual dining - Marine Room & deck. No cell phones in clubhouse. Marine Room open Mon (lunch only), Tues - Sun (lunch & dinner). Ward Room closed Mon.

Local Area

Laundry: No

Restaurants: Yes. Grocery store within walking distance.

Transportation: Bus avail within walking distance.

Local Marine Services

Name:

Phone:

Pump-Out: No

Fuel: Yes

Haul-Out: No

VHF Channel:

Chandlery: No

Other Information: Fuel 1 mile away.

Moorage

Moorage is with: Yacht Club

GPS: 47° 38.707 N 122° 18.716' W

Location: Through locks from Puget Sound to freshwater. Follow canal to SE side of Portage Bay - 1/2 mile SW of Montlake Bridge - just North of I-520 floating bridge.

Dockage: 220' total. First come first served plus member slips which can be reserved.

Restricted Dates:

Boater's Contact: Tanya Treat

Contact Phone: 206-325-1000

Time Limit: 2 days/year free + 14 days/year at posted moorage rates also member slips with reservations at posted moorage rates.

Rafting: Allowed

Terms: SE finger of pier 2 (the only uncovered dock). West end for boats 30'+ / Near gate on South side for boats under 30'. Rafting up to 3 deep. Use of member slips through office only -- can reserve in advance. 30A & 50A power - \$3/day.

Facility Comments: Check in at front desk 2nd floor clubhouse. Showers in clubhouse. Ice, phones, garbage. WiFi on docks and in clubhouse.

Power: 30A

WiFi: Yes

Water on dock: Yes

Restrooms: Yes

Showers: Yes

Alternative Mooring Options: None

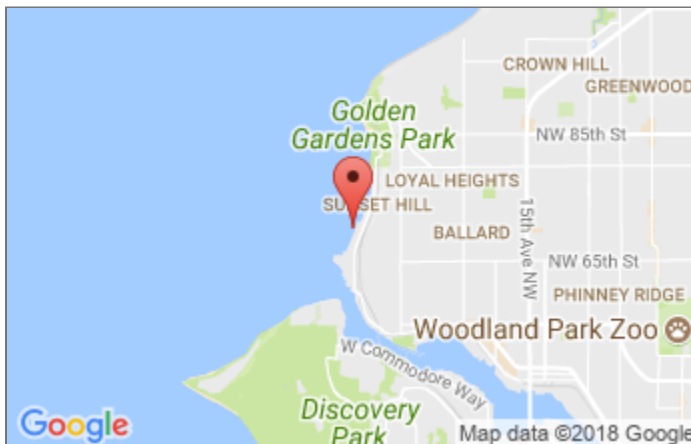
Alternative Mooring Notes: Use of member slips includes reservations no courtesy days posted moorage rates.



Sloop Tavern Yacht Club

2442 NW Market; #94 — 2830 NW Market
Seattle, WA 98107 USA

Region:
Seattle Area
WA USA



Club Information

Commodore

Duncan Chalmers

commodore@styc.org

Club Contact

Phone: 206-484-8038

Email: commodore@styc.org

WEB page: <https://www.styc.org/>

Club House

Hours: normal pub hours

Comments: Pub at Sloop Tavern

Local Area

Laundry: Yes

Restaurants: Yes, within walking distance of the marina.

Transportation: bus

Local Marine Services

Name:

Phone:

Pump-Out: Yes

Fuel: Yes

Haul-Out: Yes

VHF Channel: 17

Chandlery: Yes

Other Information: Full Service Marina - West Marine store nearby.

Moorage

Moorage is with: Marina

GPS: 47° 40.783' N 122° 24.398' W

Location: Go to H dock (guest & fuel) if you can't reach harbormaster.

Dockage: all of guest moorage

Restricted Dates:

Boater's Contact: After hours & guest moorage / main office / outside Seattle

Contact Phone: 206-601-4089 (for guest moorage) / 206-787-3006 / 800-426-7817 ext 3006

Reimbursement: pay Marina office and send in form for reimbursement

Time Limit: 1 night / year

Rafting: Not Allowed

Terms: tie up in any guest slip and contact Harbor Master for reimbursement form and to pay moorage

Facility Comments:

Power: 30A

WiFi: No

Water on dock: Yes

Restrooms: Yes

Showers: Yes

Alternative Mooring Options: Anchorage, Marina

Alternative Mooring Notes:



Tyee Yacht Club - Seattle

117 East Louisa Street #723 — 3229 Fairview Ave. East
Seattle, WA 98102 USA

Region:
Seattle Area
WA USA



Club Information

Commodore

Kaler Wise

commodore@tyeeyachtclub.org

206-550-7245

Club Contact

Phone: 206-402-3957

Email: info@tyeeyachtclub.org

WEB page: <https://www.tyeeyachtclub.org>

Club House

Hours: not open

Comments: Private. TYC founded in 1946.

Local Area

Laundry: No

Restaurants: Several restaurants within 2 blocks. U-district shopping area, Queen City, and Seattle Yacht Club are within a mile or so.

Transportation:

Local Marine Services

Name:

Phone:

Pump-Out: No

Fuel: No

Haul-Out: No

VHF Channel:

Chandlery: No

Other Information: Fuel and pump out can be found nearby at Lake Union SkyLaunch or Morrison's Fuel Dock.

Moorage

Moorage is with: Yacht Club

GPS: 47° 39.04' N 122° 19.40' W

Location: NE end of Lake Union just before the freeway bridge. Clubhouse & dock are clearly visible from the water. Approx. 35 min. from Ballard Locks at the 7 knot speed limit.

Dockage: 40' slip + rafting

Restricted Dates: Not available Opening day week (first weekend in May), Second Saturday in November and First Sunday in December

Boater's Contact: Debora Seger

Contact Phone: 425-772-6108

Reimbursement: Please pay \$5 per night fee in box on dock

Time Limit: 3 days per boat. Power \$5 per night. Pay in reciprocal box on dock.

Rafting: Allowed

Terms: Reciprocal moorage is on outer 40 ft of dock as marked. Note: The floating dinghy dock in front of clubhouse is for members only.

Facility Comments: Gate combination is 1946. Gates to the streets are locked at all times. Water on dock is turned off during freezing weather. Clubhouse is a closed private facility. 30amp power only.

Power: 30A

WiFi: No


Water on dock: Yes

Restrooms: No

Showers: No

Alternative Mooring Options: None

Alternative Mooring Notes:



Columbia River Yacht Club

37 NE Tomahawk Island Drive
Portland, OR 97217-7933 USA

Region:
Portland Area
OR USA



Club Information

Commodore

Rick Devlin

Club Contact

Phone: 503-289-6561 Clubhouse

Email: CRYC@CRYC.com

WEB page: <https://www.cryc.com>

Club House

Hours: 8:00 AM to 4:30 PM plus Saturday lunch. Open for special events. Available for rentals for weddings and celebrations.

Comments: Spencer Spargo, General Manager: 503-289-6561

Local Area

Laundry: No

Restaurants: Near, walking distance: Island Cafe-seasonal, Hidden Bay Cafe-year round, Jantzen Beach Shopping Center (~1 mile).

Transportation: Bus, Taxi and Max line near by: ~1 mile

Local Marine Services

Name:

Phone:

Pump-Out: Yes

Fuel: Yes

Haul-Out: No

VHF Channel: 12

Chandlery: Yes

Other Information:

Moorage

Moorage is with: Yacht Club

GPS: 45° 36.59' N 122° 39.81' W

Location:

Dockage: 700' total guest dock.

Restricted Dates:

Boater's Contact: Spence Spargo - General Manager

Contact Phone: 503-289-6561

Time Limit: 1 day free - Additional days at \$0.30/ft/day. (Max. 7 Days)

Rafting: Allowed

Terms: Guest Dock "A" Dock. Sign in at CRYC office. \$1,000,000 Ins Coverage required. CRYC must be listed as "additional insured" on the insurance certificate. CRYC address is 37 NE Tomahawk Island Dr Portland OR 97217. Fly Club Burgee and sign in at CRYC office. Guest Dock has 30 amp (\$7.00 per day) or 50 Amp (\$10.00 per day) service.

Facility Comments: Gated access. Blazers & white trousers. Call office for WiFi access. Restrooms in Club House. No showers but there are showers near by.

Power: 30A,50A

WiFi: Yes

Water on dock: Yes

Restrooms No

Showers: No

Alternative Mooring Options: None

Alternative Mooring Notes:



Portland Yacht Club

1241 NE Marine Drive
Portland, OR 97211 USA

Region:
Portland Area
OR USA



Club Information

Commodore

Ron Hodgson
ron.hodgson@me.com
949-981-3533

Club Contact

Phone: 503-285-1922 Office
Email: memberservices@portlandyc.com
WEB page: <https://www.portlandyc.com>

Club House

Hours: The Clubhouse is open Tues/Thurs/Fri 0900-2000 Wed 0900-2000 Sun 0900-1800 Office hours weekdays 0900-1700.
Comments: Bar & Dining room open for Lunch on Tues-Sunday. Wed - Sunday Lunch and Dinner. Ice / Restroom / Shower available 24 hr.

Local Area

Laundry: No

Restaurants: Restaurant with limited hours. Additional restaurants, groceries, & shopping a dinghy ride away.

Transportation: Taxi & rental car available.

Local Marine Services

Name: Sells Marine

Phone: (503) 285-3838

Pump-Out: Yes

Fuel: Yes

Haul-Out: Yes

VHF Channel: none

Chandlery: No

Other Information: Pump-out between M & N. (members, reciprocals only) Chandlery at Sexton's across the channel on Tomahawk island.

Moorage

Moorage is with: Yacht Club

GPS: 45° 36.043' N 122° 39.114' W

Location: Mile #104 - Portland Harbor North

Dockage: Max. 10 boats with 60' max. length.

Restricted Dates:

Boater's Contact: Office / Reservations

Contact Phone: 503-285-1922 / 503-735-0632

Time Limit: 3 nights free; \$10/day after. (10 days/any 60 day period). Please plan to provide proof of insurance and letter of good standing for moorage.

Rafting: Not Allowed

Terms: Reservations: Call PYC office or office@portlandyc.com

Facility Comments: Dropbox. Key card \$50 deposit. Laundry a dinghy ride away to Jantzen Bay.

Power: 30A,50A

WiFi: No


Water on dock: Yes

Restrooms: Yes

Showers: Yes

Alternative Mooring Options: Anchorage

Alternative Mooring Notes: Channel in front of club house. 15-25 feet of water.



Rose City Yacht Club

3737 NE Marine Drive
Portland, OR 97211 USA

Region:
Portland Area
OR USA



Club Information

Commodore

Cathy Skach

cathy.skach@gmail.com

503-577-1476

Club Contact

Phone: 503-282-2049

Email:

WEB page: <https://rosecityyachtclub.org>

Club House

Hours: day time, need key other hours

Comments: Full kitchen, bathrooms, & trading library. Join in social events or meetings.

Local Area

Laundry: No

Restaurants: Salty's fine dining adjacent to moorage. The Sextant Bar and Galley. The Deck.

Transportation: Bus within walking distance. Or Taxi service.

Local Marine Services

Name: Schooner Creek Boat Works

Phone: 503-735-0569

Pump-Out: No

Fuel: No

Haul-Out: Yes

VHF Channel:

Chandlery: Yes

Other Information: Fuel, Pump-Out, & maintenance available at Donaldson's Marina next to RCYC. Rogers Marine for electronic issues.

Moorage

Moorage is with: Yacht Club

GPS: 45° 36.084' N 122° 37.576' W

Location: RCYC docks on Columbia River - Mile # ____.
West of the I-205 Bridge.

Dockage: 500' guest dock.

Restricted Dates:

Boater's Contact: Rick Samuels - Port Captain

Contact Phone: 503-799-4255

Time Limit: Up to 1 week

Rafting: Not Allowed

Terms: Contact before arrive. No power except in slips.

Facility Comments: See clubhouse info.

Power: 30A

WiFi: Yes

Water on dock: Yes

Restrooms: Yes

Showers: Yes

Alternative Mooring Options: None

Alternative Mooring Notes:



Sauvie Island Yacht Club

P.O. Box 2524
Portland, OR 97208-2524 USA

Region:
Portland Area
OR USA



Club Information

Commodore

Tim Hryciw

Info@SIYC.org

503.267.3383

Club Contact

Phone:

Email: Info@SIYC.org

WEB page: <https://www.siyc.org>

Local Area

Laundry: Yes

Restaurants:

Transportation:

Local Marine Services

Name: Schooner Creek Boat Works

Phone: 503-735-0569

Pump-Out: No

Fuel: Yes

Haul-Out: Yes

VHF Channel:

Chandlery: Yes

Other Information: Schooner Creek is a Full Service Boatyard (503/735-0569). Chandlery is Sexton's (503/289-9358). Cook Engine for engine repair (503/289-8466). Fuel nearby at Donaldson's, or Columbia Crossings Fuel Dock. West Marine is one mile away (503/289-1154).

Moorage

Moorage is with: Marina

GPS: 45° 36.34' N 122° 39.50' W

Location: Salpare Bay Marina- on Hayden Island, Oregon on Columbia R. 1 NM East of I-5 bridge.

Dockage:

Restricted Dates:

Boater's Contact: Harbor Master

Contact Phone: 503-972-9671

Reimbursement: Call the Salpare Bay Marina before arrival to make sure an open slip is available. **Marina Office: 503-972-9671 Harbor Master cell phone: 360-608-8823 **A two-night slip is available on first come first serve basis. **Guests must pay when registering, then submit the receipt to Info@SIYC.Org.

Time Limit: 2 nights reimbursed by Sauvie Island Yacht Club

Rafting: Not Allowed

Terms: \$35/night up to 30 foot boat \$50/night for over 30-60 foot boat 2 nights reimbursed by Sauvie Island Yacht Club

Facility Comments: Contact Harbor Master if your boat has a deep draft when river levels are low.

Power: 50A

WiFi: Yes

Water on dock: Yes

Restrooms: Yes

Showers: Yes

Alternative Mooring Options: None

Alternative Mooring Notes:



Willamette Sailing Club

P.O. Box 69385 — 6336 S.W. Beaver Avenue
Portland, OR 97239 USA

Region:
Portland Area
OR USA



Club Information

Commodore

Mark Sandifer

commodore@willamettesailingclub.com

Club Contact

Phone: 503-246-5345

Email: office@willamettesailingclub.com

WEB page: <https://http://www.willamettesailingclub.com/>

Club House

Hours: varies

Comments: Floating Clubhouse

Local Area

Laundry: No

Restaurants: No

Transportation: on bus route- 10 mins from downtown

Local Marine Services

Name:

Phone:

Pump-Out: No

Fuel: No

Haul-Out: No

VHF Channel: none

Chandlery: No

Other Information: No

Moorage

Moorage is with: Yacht Club

GPS: 45° 28.71' N 122° 40.19' W

Location: contact info

Dockage: call office for assignment

Restricted Dates:

Boater's Contact: David Valentine

Contact Phone: 503-246-5345

Time Limit: Up to two weeks

Rafting: Not Allowed

Terms: acceptable location to place boats without assigned moorage is the South side of the launching ramp.

Facility Comments:

Power: None

WiFi: No


Water on dock: No

Restrooms: Yes

Showers: Yes

Alternative Mooring Options: None

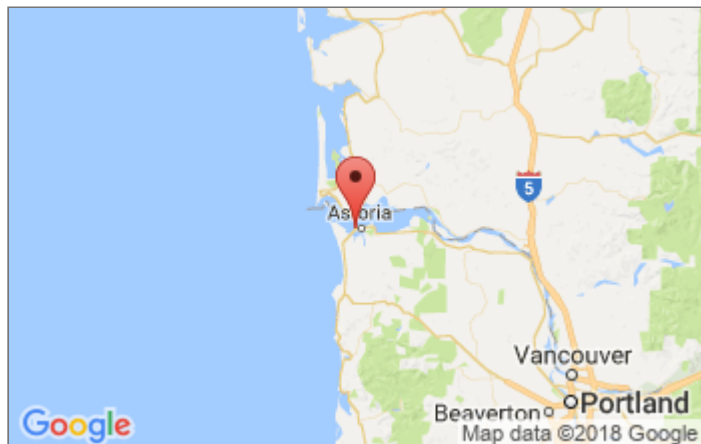
Alternative Mooring Notes:



Astoria Yacht Club

P.O. Box 323
Astoria, OR 97103 USA

Region:
Columbia River
OR USA



Club Information

Commodore

Commodore1@astoriayachtclub.com

Club Contact

Phone: NA

Email: astoriayachtclub@gmail.com

WEB page: <https://www.astoriayachtclub.com>

Club House

Hours: Open for special events

Comments: Located on the SE corner of the West Basin Port Of Astoria Building, 10 Pier One, Astoria, OR

Local Area

Laundry: Yes

Restaurants: Portway Tavern on Marine Drive Waterfront Seafood Shop in West Basin

Transportation: Taxi, Historic Waterfront Trolley (summer season)

Local Marine Services

Name:

Phone:

Pump-Out: Yes

Fuel: Yes

Haul-Out: Yes

VHF Channel:

Chandlery: Yes

Other Information: Fuel Dock 503-325-2101

Moorage

Moorage is with: Marina

GPS: 46° 11.450' N 123° 51.347' W

Location: Astoria West Mooring Basin - Mile # 14

Dockage: 2 Slips - First-Come, First-Served basis.

Restricted Dates: None

Boater's Contact: Office / Harbor Master

Contact Phone: 503-325-8279 / 503-791-7730 (cell)

Reimbursement: -Two slips available on First-Come, First-Served basis. -Visiting vessels are allowed one night complimentary mooring in any two-week period. -Guests must pay when registering and get a receipt to forward to us for reimbursement. -Please abide by all mooring basin rules and regulations.

Time Limit: 1 night/2 weeks.

Rafting: Not Allowed

Terms: Contact Harbor Master for slip assignment. If after hours, use transient slip on end of B & C Docks.

Facility Comments: Astoria accomodates every size boat and ship imaginable, with cruise ships and cargo carriers within 500' of the marina during the summer months.

Power: 20A

WiFi: No

Water on dock: Yes

Restrooms Yes

Showers: Yes

Alternative Mooring Options: None

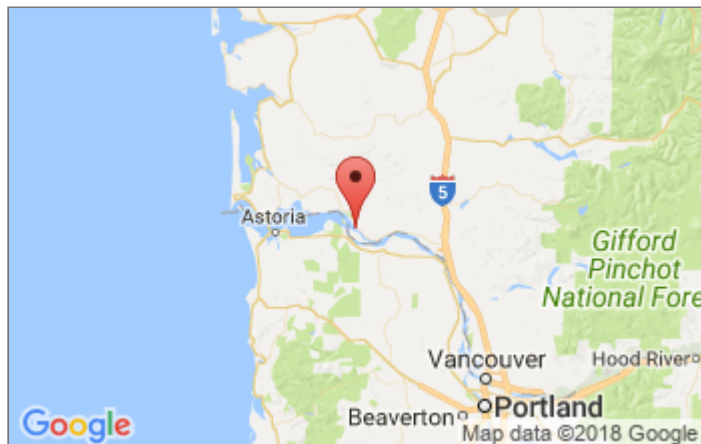
Alternative Mooring Notes: Possible mooring at East end basin. Check with harbormaster.



Cathlamet Yacht Club

P.O. Box 665
Cathlamet, WA 98612 USA

Region:
Columbia River
WA USA



Club Information

Commodore

Bill Peterson
ward8866@gmail.com
360-953-0407

Club Contact

Phone: Vicki Bucklin 360-200-2042 Jim Bucklin 360-487-9777

Email: cathlametyachtclub@gmail.com

WEB page: <https://cathlametyachtclub.org>

Local Area

Laundry: Yes

Restaurants: Yes. Full grocery, hardware, restaurants, brewery & other services available in Cathlamet.

Transportation:

Local Marine Services

Name:

Phone:

Pump-Out: Yes

Fuel: Yes

Haul-Out: No

VHF Channel: 16 or 68

Chandlery: No

Other Information: rental cabins, yurts and RV hookups at the marina

Moorage

Moorage is with: Marina

GPS: 46° 12.35' N 123° 23.20' W

Location: Columbia River - Mile #38 (26 miles from Columbia R Bar)

Dockage: Lots of room

Restricted Dates:

Boater's Contact: Todd Souvenir

Contact Phone: 360-795-3501

Time Limit: 1 night / 2 weeks. FCFS.

Rafting: Allowed

Terms: Double slips and side ties - cleats. Pay for power. Some 50A also available.

Facility Comments:

Power: 30A

WiFi: Yes

Water on dock: Yes

Restrooms: Yes

Showers: Yes

Alternative Mooring Options: Mooring Balls

Alternative Mooring Notes: Two mooring balls available in the Elochoman Slough near the marina.



Longview Yacht Club

P.O. Box 1730
Longview, WA 98632 USA

Region:
Columbia River
WA USA



Club Information

Commodore

John Flagg
commodore@lyc1932.org
360-957-7431

Club Contact

Phone: 360-425-9377
Email: portcaptain@lyc1932.org
WEB page: <https://www.lyc1932.org>

Club House

Hours:
Comments: Physical Address 6021 Willow Grove Rd,
Longview. (No mail receptacle.)

Local Area

Laundry: No

Restaurants: Our clubhouse has kitchen facilities available, and phone numbers of local restaurants that can deliver. There are no services within walking distance.

Transportation: None

Local Marine Services

Name:

Phone:

Pump-Out: No

Fuel: Yes

Haul-Out: Yes

VHF Channel:

Chandlery: No

Other Information: Pump outs available at Rainier, Kalama and Cathlamet

Moorage

Moorage is with: Yacht Club

GPS: 46° 10.077' N 123° 02.956' W

Location: Protected channel near Fisher Island.

Dockage: four slips, but would try to accommodate larger groups

Restricted Dates:

Boater's Contact: Port Captain Mark Miller

Contact Phone: 360-751-5245(cell)

Time Limit: 2 nights

Rafting: Allowed

Terms: Mooring on sides of clubhouse or boathouse.

Facility Comments: Fuel, water, and Ice are also available.

Power: 30A

WiFi: Yes

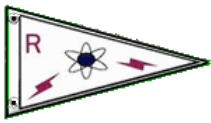
Water on dock: Yes

Restrooms: Yes

Showers: Yes

Alternative Mooring Options: None

Alternative Mooring Notes: Boats may moor in Fisher channel if the club docks are full.



Richland Yacht Club

350 Columbia Point Drive
Richland, WA 99352 USA

Region:
Columbia River
WA USA



Club Information

Vice Commodore

Roy Keck

roykeck@charter.net

509 947-5325

Club Contact

Phone: 509-946-6900

Email:

WEB page: <https://www.richlandyachtclub.com>

Club House

Hours: No fixed or scheduled hours. Access by entry device held by RYC members.

Comments:

Local Area

Laundry: Yes

Restaurants: Anthony's Home Port at Columbia Point Marina is a short walk from the RYC clubhouse. As well as Lu Lu's, Buds Steak House, Applebees, Starbucks and Jack in the Box and others. Groceries are available at WINCO, also a short walk from the RYC. RYC is located just minutes from several other shops, stores, and wineries.

Transportation: Limited local bus service, self arranged cab, and car rentals are available.

Local Marine Services

Name:

Phone:

Pump-Out: Yes

Fuel: Yes

Haul-Out: No

VHF Channel: 68

Chandlery: No

Other Information: Gas fuel only at RYC. Pump out at local nearby City managed moorage. Diesel & gas and pump out available at Clover Island.

Moorage

Moorage is with: Yacht Club

GPS: 46°15.902' N 119° 15.171' W

Location: The Richland Yacht Club is located at the Columbia Point Marina just to the northwest of the Yakima River Delta.

Dockage: Limited to end ties on some docks and on the west side of F Dock, and slip vacancies noted as temporary absences.

Restricted Dates:

Boater's Contact: Roy Keck, RYC Dock Captain

Contact Phone: (509) 947-5325

Time Limit: Moorage for visitors available for "short stays" to be arranged with the Dock Captain.

Rafting: Allowed

Terms:

Facility Comments: Dock Captain or designee can arrange for temporary use of RYC clubhouse access key to the docks and clubhouse.

Power: 30A

WiFi: Yes


Water on dock: Yes

Restrooms: Yes

Showers: Yes

Alternative Mooring Options: Marina

Alternative Mooring Notes: Adjacent limited moorage managed by the City of Richland.



Walla Walla Yacht Club

P.O. Box 1223 — 539 Port Kelley Road, Hwy 730, Wallula, WA 99363
Walla Walla, WA 99362 USA

Region:
Columbia River
WA USA



Club Information

Commodore

Mike Neher

Club Contact

Phone: 509-547-4946

Email: yoesely@gmail.com (secretary)

WEB page: <https://www.wallawallayachtclub.com>

Club House

Hours: Open generally on weekends, otherwise when members are there. There is a caretaker on site.

Comments: Kitchen, bathrooms, shower & ice machine in clubhouse.

Local Area

Laundry: No

Restaurants: No

Transportation: No

Local Marine Services

Name:

Phone:

Pump-Out: Yes

Fuel: Yes

Haul-Out: No

VHF Channel: 16

Chandlery: No

Other Information: 1-Lane Launch ramp. Gas at McNary YC & closest town for provisioning & water is Umatilla, OR. (both are just below McNary Dam). Also fuel at Kennewick or up Snake River.

Moorage

Moorage is with: Yacht Club

GPS: 46° 1.634' N 118° 56.214' W

Location: Columbia River - Mile # 312.2 on the South Shore. Large grain elevators of Port Kelley just prior to our club entrance.

Dockage: 40' visitor's dock

Restricted Dates:

Boater's Contact: Linda Yoes

Contact Phone: 509-529-4669

Time Limit: 2 weeks - 2 visits/year.

Rafting: Allowed

Terms: As you enter club (U-shaped), there is one long dock open on east side for you to tie to.

Facility Comments: Get gate key from Caretaker (trailer).

Power: None

WiFi: Yes


Water on dock: Yes

Restrooms: Yes

Showers: Yes

Alternative Mooring Options: None

Alternative Mooring Notes:



Yakima Valley Boat Club

P.O. Box 10565 — Rimrock Lake, WA
Yakima, WA 98909 USA

Region:
Other/Inland WA
WA USA



Club Information

Commodore

Terry Dennis

Club Contact

Phone: 509.823.7710

Email: reciprocity@yakimavalleyboat.club

WEB page: <https://yakimavalleyboat.club/>

Club House

Hours: Quiet hours observed 10 PM to 8 AM.

Comments: Our Club Property is on Rimrock Lake, north of the Bear Cove Cabins, in the Wenatchee national Forest. Call in advance for directions and gate combination.

Local Area

Laundry: No

Restaurants: The Cove Resort & Rimrock Resort have RV camping, Cabin rental, boat launch, & moorage. Rimrock has boat rentals & groceries (Thr - Mon.)

Transportation: N/A

Local Marine Services

Name:

Phone:

Pump-Out: No

Fuel: Yes

Haul-Out: No

VHF Channel:

Chandlery: No

Other Information: Fuel available at Rimrock Resort across lake Thursday - Monday, or in emergency.

Moorage

Moorage is with: Yacht Club

GPS: 46 ° 38.121' N 121 ° 10.150' W

Location: Rimrock Lake: a beautiful place to boat, camp, fish, swim, water ski, hike, bike, sail, and to watch your children gain outdoor experiences as they grow up. Summer memories that last a life time.

Dockage: Moorage available summer months only. Google map may show photo taken in the winter when our docks are on the beach. See our website for summer photos.

Restricted Dates: Rimrock Lake is seasonal. Our season is generally May through August, but this is dependent upon the water level of the lake.

Boater's Contact: Todd Lochrie Dockmaster

Contact Phone: 509.961.4774

Time Limit:

Rafting: Allowed

Terms: Tie up in any slip not marked reserved. Check-in with dockmaster or any member present.

Facility Comments: Docks, Swimming, Fishing, Picnic shelter & Picnic tables, Horsehoes, Fire-pits & Firewood, Rustic Restrooms, Tent sites, Free parking outside gate (No RVs), The USFS restricts parking to 14 days.

Power: None

WiFi: No

Water on dock: No

Restrooms Yes

Showers: No

Alternative Mooring Options: None

Alternative Mooring Notes: Anchor in our cove off our docks (trip line recommended) Marinas nearby. No campers or motor homes but sites are available nearby.



San Francisco Yacht Club

98 Beach Road
Belvedere, CA 94920 USA

Region:
Northern California
CA USA



Club Information

Commodore

Donald Jesberg
office@sfyc.org

Club Contact

Phone: 415-435-9133
Email: office@sfyc.org
WEB page: <https://www.sfyc.org>

Club House

Hours: Open Wednesday through Sunday.
Comments: Bar & Restaurant in clubhouse. Casual attire.
Galley & Bar open Wednesday - Sunday.

Local Area

Laundry: No

Restaurants: Nearby. Town of Tiburon is near. Boardwalk Market 5 minute walk.

Transportation: ???

Local Marine Services

Name:

Phone:

Pump-Out: No

Fuel: No

Haul-Out: Yes

VHF Channel: 68 (7 am - 3 pm daily)

Chandlery: Yes

Other Information: Knights Hardware Store near.

Moorage

Moorage is with: Yacht Club

GPS: 37° 52.332' N 122° 27.768' W

Location: Belvedere Bay - at guest dock in front of clubhouse.
11 ft. min depth at dockside.

Dockage: 200 slip marina

Restricted Dates:

Boater's Contact: Port Captain / Harbormaster

Contact Phone: 415-435-9133 ext 1006

Time Limit: Register at Clubhouse. Guest Card will be valid only for dates issued. Call ahead for space available - noting that first-come, first serve basis. No charge for first 2 hours. Overnight \$1/ft. Courtesy reciprocity requires letter of introduction and is good for 2 days in a calendar month, and 1 day of guest dock privileges.

Rafting:

Terms: Vacant member slips - check with Harbormaster

Facility Comments: Heads avail in Clubhouse. Heads & showers also avail in separate building in parking lot area. Public telephone. Ice available. Garbage.

Power: 30A

WiFi: No

Water on dock: Yes

Restrooms: Yes

Showers: Yes

Alternative Mooring Options: None

Alternative Mooring Notes:



Channel Islands Yacht Club

4100 Harbor Boulevard
Oxnard, CA 93035 USA

Region:
Southern California
CA USA



Club Information

Commodore

Marc Gault
marc4him@gmail.com

Club Contact

Phone: 805-985-2492
Email: ciyc@roadrunner.com
WEB page: <https://www.ciyc.com>

Club House

Hours: Wed - Sun 4PM to closing
Comments: Channel Islands Harbor

Local Area

Laundry: Yes
Restaurants: Several restaurants and shops within walking distance or short drive
Transportation: Uber and Lyft

Local Marine Services

Name: Seaside Boatyard
Phone: (805)985-6800
Pump-Out: Yes
Fuel: Yes
Haul-Out: Yes
VHF Channel: Hailing on 16
Chandlery: Yes
Other Information: Haul out across the harbor Seaside Boatyard 805.985.6800 West Marine, 805.382.2223 Channel Islands Harbor Marine Fuel Dock across the harbor 805.984.1081 Pump Out Channel Islands Harbor Marina, 3850 Harbor Blvd 805.984.7780

Moorage

Moorage is with: Yacht Club

GPS: 34° 9.82842N 119° 13.59534W

Location: Slip C3

Dockage: one slip

Restricted Dates: no restricted dates

Boater's Contact: Bill Cline

Contact Phone: 805.985.2492

Reimbursement: Provide check or credit card for deposit

Time Limit: 3 days per stay for free 1st day begins upon arrival checkout on 4th day \$20 per day over 3 days guests must be out by 7 th day, unless permission granted by Rear Commodore \$100 key deposit required in form of check or credit card info when key is returned, the check or cc info will be destroyed

Rafting: Allowed

Terms: up to 42'

Facility Comments: WiFi PW: ciyc805 Ice available

Power: 20A

WiFi: Yes

Water on dock: Yes

Restrooms: Yes

Showers: Yes

Alternative Mooring Options: Marina

Alternative Mooring Notes: Several other yacht clubs and facilities nearby



Hilo Yacht Club

Hilo, Hawaii 96720 USA

Region:
Hawaii
Hawaii USA



Club Information

Commodore

John Pratt

Club Contact

Phone:

Email:

WEB page: <https://www.hiloyachtclub.org/>

Club House

Hours: Office Hours: Mon-Fri 8:30a.m. - 4:00p.m. Dining Facilities Main Dining Room Lunch- Mon-Fri 11:30 - 1:30 Dinner- Tue-Sat 5:30 - 8:30 Ocean Lanai Casual Dining Lunch - Mon-Fri 11:30 - 1:30 Dinner - Tue-Sat 5:30 - 8:30 Snack Bar E

Comments:

Local Area

Laundry:

Restaurants: Hilo Yacht Club has restaurants and clubhouse shower facilities.

Transportation: Taxi

Local Marine Services

Name:

Phone:

Pump-Out:

Fuel:

Haul-Out:

VHF Channel:

Chandlery:

Other Information:

Moorage

Moorage is with:

GPS: 19° 44.168 N 155° 2.037 W

Location:

Dockage:

Restricted Dates:

Boater's Contact:

Contact Phone:

Time Limit:

Rafting:

Terms:

Facility Comments: No moorage available.

Power: None

WiFi:

Water on dock:

Restrooms

Showers:

Alternative Mooring Options:

Alternative Mooring Notes: Contact Hawaii State Harbors Division District Office - Port of Hilo Phone (808)933-8850 Fax (808)933-8851



Lahaina Yacht Club

PO Box 12496
Lahaina, HI 96761 USA

Region:
Hawaii
HI USA



Club Information

Commodore

Linda Ricabaugh
Commodore@LYC.us
(808) 661-0191

Club Contact

Phone: (808) 661-0191
Email: Office@LYC.US
WEB page: <https://www.lyc.us>

Local Area

Laundry: No
Restaurants:
Transportation: Bus, taxi and Uber

Local Marine Services

Name: Marine services are very limited on Maui.
Phone:
Pump-Out: Yes
Fuel: Yes
Haul-Out: No
VHF Channel: Lahaina Harbor 68
Chandlery: No
Other Information:

Moorage

Moorage is with:

GPS: 20° 52.539N 156° 40.80W

Location: See "Mooring Info" at LYC.US

Dockage: None, mooring bouys only

Restricted Dates: All mooring balls are reserved for several days in July of even years for Vic-Maui race boats.

Boater's Contact: Monica Lodato

Contact Phone: (808) 661-0191

Time Limit: Max. stay for anyone at a mooring is 14 Days, unless otherwise agreed upon in writing.

Rafting: Not Allowed

Terms:

Facility Comments: Showers, restrooms and WiFi available at the clubhouse.

Power: None

WiFi: No

Water on dock: Yes

Restrooms: Yes

Showers: No

Alternative Mooring Options: Mooring Balls, Anchorage

Alternative Mooring Notes:



Waikiki Yacht Club

1599 Ala Moana Blvd
Honolulu, HI 96814 USA

Region:
Hawaii
HI USA



Club Information

Commodore

Jim Ewing

Club Contact

Phone: 808-955-4405

Email: wyc@waikikiyachtclub.com

WEB page: <https://waikikiyachtclub.com>

Club House

Hours:

Comments:

Local Area

Laundry: No

Restaurants: Yes. Walk to Waikiki Beach & Ala Moana Shopping Center and Beach Park.

Transportation:

Local Marine Services

Name:

Phone:

Pump-Out: No

Fuel: Yes

Haul-Out: No

VHF Channel:

Chandlery: No

Other Information: West Marine in town (not within walking distance).

Moorage

Moorage is with: Yacht Club

GPS: 21° 17.197' N 157° 50.597' W

Location: Honolulu, Hawaii - near Waikiki Beach

Dockage: Guest docks available for vessels from 20 feet to 155 feet.

Restricted Dates:

Boater's Contact: Port Captain Jerry Mount

Contact Phone: 808-294-8756

Time Limit: Slip fees for visiting yachts range between \$1.00/foot to \$1.50/foot. There is a charge for electricity.

Rafting:

Terms: Advance reservations required. (\$1.00 - \$1.50/ft.)

Facility Comments:

Power: 50A

WiFi: Yes

Water on dock: Yes

Restrooms: Yes

Showers: Yes

Alternative Mooring Options: None



Alternative Mooring Notes:



Juneau Yacht Club

P.O. Box 20146 — 1301 Harbor Way
Juneau, AK 99801 USA

Region:
Inside Passage
Alaska
AK USA



Club Information

Commodore

James Bibb
jamesbibb@me.com
907-321-4265

Club Contact

Phone: 907-586-2911
Email: admin@juneauyc.org
WEB page: <https://www.juneauyc.org>

Club House

Hours: Thursdays Social Hour 5-7PM (light dinner);
Quarterly, Third Thursdays, Full Dinner, Program and
Meeting 5-8:30PM
Comments: Rentable Meeting space with full kitchen, audio
visual equipment, separate bar

Local Area

Laundry: Yes
Restaurants: Within downtown Juneau area and Auke Bay
Transportation: Bus, taxi, car rentals available

Local Marine Services

Name: Harri Commercial Marine
Phone: 907-789-4225
Pump-Out: Yes
Fuel: Yes
Haul-Out: Yes
VHF Channel: 16 & 73
Chandlery: Yes
Other Information: Fuel available at or near most marinas.

Moorage

Moorage is with: Marina
GPS: 58 deg; 18.324' N 134 deg; 26.062' W
Location: Three harbors in Gastineau Channel and one in
Auke Bay.
Dockage: Seasonally variable but plenty available most
summers.
Restricted Dates:
Boater's Contact: Harbormaster
Contact Phone: 907-586-5255
Time Limit:
Rafting: Allowed
Terms: Public harbor facilities operated by Juneau
Harbormaster, Rafting allowed at Statter Harbor
Facility Comments: Some facilities with limited services
Power: 15A,30A,50A
WiFi: No
Water on dock: Yes
Restrooms Yes
Showers: Yes
Alternative Mooring Options: None
Alternative Mooring Notes: Downtown harbors:
DOUGLAS , HARRIS , AURORA Auke Bay harbor:
STATTER are all managed by Juneau City Docks and
Harbors Staff.